

Appendix F  
**Hazardous Materials**

Appendix F.1

**Environmental Data Resources, Inc. (EDR)  
James Donlon Boulevard Extension Report**


**James Donlon Blvd. Extension Project**

SUZANNE DR  
Pittsburg, CA 94565

Inquiry Number: 3410882.1s

September 14, 2012

# The EDR Radius Map™ Report with GeoCheck®



440 Wheelers Farms Road  
Milford, CT 06461  
Toll Free: 800.352.0050  
[www.edrnet.com](http://www.edrnet.com)

# TABLE OF CONTENTS

<u>SECTION</u>	<u>PAGE</u>
Executive Summary .....	ES1
Overview Map .....	2
Detail Map .....	3
Map Findings Summary .....	4
Map Findings .....	8
Orphan Summary .....	34
Government Records Searched/Data Currency Tracking .....	GR-1
 <b><u>GEOCHECK ADDENDUM</u></b>	
Physical Setting Source Addendum .....	A-1
Physical Setting Source Summary .....	A-2
Physical Setting SSURGO Soil Map .....	A-5
Physical Setting Source Map .....	A-10
Physical Setting Source Map Findings .....	A-12
Physical Setting Source Records Searched .....	A-14

***Thank you for your business.***  
 Please contact EDR at 1-800-352-0050  
 with any questions or comments.

### Disclaimer - Copyright and Trademark Notice

This Report contains certain information obtained from a variety of public and other sources reasonably available to Environmental Data Resources, Inc. It cannot be concluded from this Report that coverage information for the target and surrounding properties does not exist from other sources. **NO WARRANTY EXPRESSED OR IMPLIED, IS MADE WHATSOEVER IN CONNECTION WITH THIS REPORT. ENVIRONMENTAL DATA RESOURCES, INC. SPECIFICALLY DISCLAIMS THE MAKING OF ANY SUCH WARRANTIES, INCLUDING WITHOUT LIMITATION, MERCHANTABILITY OR FITNESS FOR A PARTICULAR USE OR PURPOSE. ALL RISK IS ASSUMED BY THE USER. IN NO EVENT SHALL ENVIRONMENTAL DATA RESOURCES, INC. BE LIABLE TO ANYONE, WHETHER ARISING OUT OF ERRORS OR OMISSIONS, NEGLIGENCE, ACCIDENT OR ANY OTHER CAUSE, FOR ANY LOSS OF DAMAGE, INCLUDING, WITHOUT LIMITATION, SPECIAL, INCIDENTAL, CONSEQUENTIAL, OR EXEMPLARY DAMAGES. ANY LIABILITY ON THE PART OF ENVIRONMENTAL DATA RESOURCES, INC. IS STRICTLY LIMITED TO A REFUND OF THE AMOUNT PAID FOR THIS REPORT.** Purchaser accepts this Report "AS IS". Any analyses, estimates, ratings, environmental risk levels or risk codes provided in this Report are provided for illustrative purposes only, and are not intended to provide, nor should they be interpreted as providing any facts regarding, or prediction or forecast of, any environmental risk for any property. Only a Phase I Environmental Site Assessment performed by an environmental professional can provide information regarding the environmental risk for any property. Additionally, the information provided in this Report is not to be construed as legal advice.

Copyright 2012 by Environmental Data Resources, Inc. All rights reserved. Reproduction in any media or format, in whole or in part, of any report or map of Environmental Data Resources, Inc., or its affiliates, is prohibited without prior written permission.

EDR and its logos (including Sanborn and Sanborn Map) are trademarks of Environmental Data Resources, Inc. or its affiliates. All other trademarks used herein are the property of their respective owners.

## EXECUTIVE SUMMARY

A search of available environmental records was conducted by Environmental Data Resources, Inc (EDR). The report was designed to assist parties seeking to meet the search requirements of EPA's Standards and Practices for All Appropriate Inquiries (40 CFR Part 312), the ASTM Standard Practice for Environmental Site Assessments (E 1527-05) or custom requirements developed for the evaluation of environmental risk associated with a parcel of real estate.

### TARGET PROPERTY INFORMATION

#### ADDRESS

SUZANNE DR  
PITTSBURG, CA 94565

#### COORDINATES

Latitude (North): 37.9848000 - 37° 59' 5.28"  
Longitude (West): 121.8829000 - 121° 52' 58.44"  
Universal Transverse Mercator: Zone 10  
UTM X (Meters): 598102.6  
UTM Y (Meters): 4204511.5  
Elevation: 547 ft. above sea level

### USGS TOPOGRAPHIC MAP ASSOCIATED WITH TARGET PROPERTY

Target Property Map: 37121-H8 CLAYTON, CA  
Most Recent Revision: 1994  
  
East Map: 37121-H7 ANTIOCH SOUTH, CA  
Most Recent Revision: 1980

### AERIAL PHOTOGRAPHY IN THIS REPORT

Portions of Photo from: 2009, 2010  
Source: USDA

### TARGET PROPERTY SEARCH RESULTS

The target property was not listed in any of the databases searched by EDR.

### DATABASES WITH NO MAPPED SITES

No mapped sites were found in EDR's search of available ("reasonably ascertainable ") government records either on the target property or within the search radius around the target property for the following databases:

### STANDARD ENVIRONMENTAL RECORDS

#### *Federal NPL site list*

NPL..... National Priority List

## EXECUTIVE SUMMARY

Proposed NPL..... Proposed National Priority List Sites  
NPL LIENS..... Federal Superfund Liens

### ***Federal Delisted NPL site list***

Delisted NPL..... National Priority List Deletions

### ***Federal CERCLIS list***

CERCLIS..... Comprehensive Environmental Response, Compensation, and Liability Information System  
FEDERAL FACILITY..... Federal Facility Site Information listing

### ***Federal CERCLIS NFRAP site List***

CERC-NFRAP..... CERCLIS No Further Remedial Action Planned

### ***Federal RCRA CORRACTS facilities list***

CORRACTS..... Corrective Action Report

### ***Federal RCRA non-CORRACTS TSD facilities list***

RCRA-TSDF..... RCRA - Treatment, Storage and Disposal

### ***Federal RCRA generators list***

RCRA-LQG..... RCRA - Large Quantity Generators  
RCRA-SQG..... RCRA - Small Quantity Generators  
RCRA-CESQG..... RCRA - Conditionally Exempt Small Quantity Generator

### ***Federal institutional controls / engineering controls registries***

US ENG CONTROLS..... Engineering Controls Sites List  
US INST CONTROL..... Sites with Institutional Controls

### ***Federal ERNS list***

ERNS..... Emergency Response Notification System

### ***State- and tribal - equivalent NPL***

RESPONSE..... State Response Sites

### ***State and tribal landfill and/or solid waste disposal site lists***

SWF/LF..... Solid Waste Information System  
WDS..... Waste Discharge System

### ***State and tribal leaking storage tank lists***

LUST..... Geotracker's Leaking Underground Fuel Tank Report  
SLIC..... Statewide SLIC Cases  
INDIAN LUST..... Leaking Underground Storage Tanks on Indian Land

### ***State and tribal registered storage tank lists***

UST..... Active UST Facilities

## EXECUTIVE SUMMARY

AST..... Aboveground Petroleum Storage Tank Facilities  
INDIAN UST..... Underground Storage Tanks on Indian Land  
FEMA UST..... Underground Storage Tank Listing

### ***State and tribal voluntary cleanup sites***

VCP..... Voluntary Cleanup Program Properties  
INDIAN VCP..... Voluntary Cleanup Priority Listing

### **ADDITIONAL ENVIRONMENTAL RECORDS**

#### ***Local Brownfield lists***

US BROWNFIELDS..... A Listing of Brownfields Sites

#### ***Local Lists of Landfill / Solid Waste Disposal Sites***

ODI..... Open Dump Inventory  
DEBRIS REGION 9..... Torres Martinez Reservation Illegal Dump Site Locations  
WMUDS/SWAT..... Waste Management Unit Database  
SWRCY..... Recycler Database  
HAULERS..... Registered Waste Tire Haulers Listing  
INDIAN ODI..... Report on the Status of Open Dumps on Indian Lands

#### ***Local Lists of Hazardous waste / Contaminated Sites***

US CDL..... Clandestine Drug Labs  
SCH..... School Property Evaluation Program  
Toxic Pits..... Toxic Pits Cleanup Act Sites  
CDL..... Clandestine Drug Labs  
US HIST CDL..... National Clandestine Laboratory Register

#### ***Local Lists of Registered Storage Tanks***

CA FID UST..... Facility Inventory Database  
HIST UST..... Hazardous Substance Storage Container Database  
SWEEPS UST..... SWEEPS UST Listing

#### ***Local Land Records***

LIENS 2..... CERCLA Lien Information  
LUCIS..... Land Use Control Information System  
LIENS..... Environmental Liens Listing  
DEED..... Deed Restriction Listing

#### ***Records of Emergency Release Reports***

HMIRS..... Hazardous Materials Information Reporting System  
CHMIRS..... California Hazardous Material Incident Report System  
LDS..... Land Disposal Sites Listing  
MCS..... Military Cleanup Sites Listing

#### ***Other Ascertainable Records***

RCRA-NonGen..... RCRA - Non Generators

## EXECUTIVE SUMMARY

DOT OPS.....	Incident and Accident Data
DOD.....	Department of Defense Sites
FUDS.....	Formerly Used Defense Sites
CONSENT.....	Superfund (CERCLA) Consent Decrees
ROD.....	Records Of Decision
UMTRA.....	Uranium Mill Tailings Sites
MINES.....	Mines Master Index File
TRIS.....	Toxic Chemical Release Inventory System
TSCA.....	Toxic Substances Control Act
FTTS.....	FIFRA/ TSCA Tracking System - FIFRA (Federal Insecticide, Fungicide, & Rodenticide Act)/TSCA (Toxic Substances Control Act)
HIST FTTS.....	FIFRA/TSCA Tracking System Administrative Case Listing
SSTS.....	Section 7 Tracking Systems
ICIS.....	Integrated Compliance Information System
PADS.....	PCB Activity Database System
MLTS.....	Material Licensing Tracking System
RADINFO.....	Radiation Information Database
FINDS.....	Facility Index System/Facility Registry System
RAATS.....	RCRA Administrative Action Tracking System
CA BOND EXP. PLAN.....	Bond Expenditure Plan
UIC.....	UIC Listing
NPDES.....	NPDES Permits Listing
Cortese.....	"Cortese" Hazardous Waste & Substances Sites List
HIST CORTESE.....	Hazardous Waste & Substance Site List
Notify 65.....	Proposition 65 Records
DRYCLEANERS.....	Cleaner Facilities
WIP.....	Well Investigation Program Case List
ENF.....	Enforcement Action Listing
HAZNET.....	Facility and Manifest Data
EMI.....	Emissions Inventory Data
INDIAN RESERV.....	Indian Reservations
SCRD DRYCLEANERS.....	State Coalition for Remediation of Drycleaners Listing
COAL ASH DOE.....	Steam-Electric Plant Operation Data
COAL ASH EPA.....	Coal Combustion Residues Surface Impoundments List
HWT.....	Registered Hazardous Waste Transporter Database
HWP.....	EnviroStor Permitted Facilities Listing
FINANCIAL ASSURANCE.....	Financial Assurance Information Listing
2020 COR ACTION.....	2020 Corrective Action Program List
PRP.....	Potentially Responsible Parties
EPA WATCH LIST.....	EPA WATCH LIST
US FIN ASSUR.....	Financial Assurance Information
PCB TRANSFORMER.....	PCB Transformer Registration Database
PROC.....	Certified Processors Database
MWMP.....	Medical Waste Management Program Listing

### EDR PROPRIETARY RECORDS

#### ***EDR Proprietary Records***

Manufactured Gas Plants..... EDR Proprietary Manufactured Gas Plants

### SURROUNDING SITES: SEARCH RESULTS

Surrounding sites were identified in the following databases.



## EXECUTIVE SUMMARY

Elevations have been determined from the USGS Digital Elevation Model and should be evaluated on a relative (not an absolute) basis. Relative elevation information between sites of close proximity should be field verified. Sites with an elevation equal to or higher than the target property have been differentiated below from sites with an elevation lower than the target property.

Page numbers and map identification numbers refer to the EDR Radius Map report where detailed data on individual sites can be reviewed.

Sites listed in ***bold italics*** are in multiple databases.

Unmappable (orphan) sites are not considered in the foregoing analysis.

### STANDARD ENVIRONMENTAL RECORDS

#### ***State- and tribal - equivalent CERCLIS***

ENVIROSTOR: The Department of Toxic Substances Control's (DTSC's) Site Mitigation and Brownfields Reuse Program's (SMBRP's) EnviroStor database identifies sites that have known contamination or sites for which there may be reasons to investigate further. The database includes the following site types: Federal Superfund sites (National Priorities List (NPL)); State Response, including Military Facilities and State Superfund; Voluntary Cleanup; and School sites. EnviroStor provides similar information to the information that was available in CalSites, and provides additional site information, including, but not limited to, identification of formerly-contaminated properties that have been released for reuse, properties where environmental deed restrictions have been recorded to prevent inappropriate land uses, and risk characterization information that is used to assess potential impacts to public health and the environment at contaminated sites.

A review of the ENVIROSTOR list, as provided by EDR, and dated 08/06/2012 has revealed that there is 1 ENVIROSTOR site within approximately 1 mile of the target property.

<u>Lower Elevation</u>	<u>Address</u>	<u>Direction / Distance</u>	<u>Map ID</u>	<u>Page</u>
<b><i>GBF / PITTSBURG DUMPS</i></b> Status: Active	<b><i>SOMERVILLE RD &amp; JAMES D E 1/2 - 1 (0.751 mi.)</i></b>		<b><i>2</i></b>	<b><i>8</i></b>

### ADDITIONAL ENVIRONMENTAL RECORDS

#### ***Local Lists of Hazardous waste / Contaminated Sites***

HIST Cal-Sites: Formerly known as ASPIS, this database contains both known and potential hazardous substance sites. The source is the California Department of Toxic Substance Control. No longer updated by the state agency. It has been replaced by ENVIROSTOR.

A review of the HIST Cal-Sites list, as provided by EDR, and dated 08/08/2005 has revealed that there is 1 HIST Cal-Sites site within approximately 1 mile of the target property.

<u>Lower Elevation</u>	<u>Address</u>	<u>Direction / Distance</u>	<u>Map ID</u>	<u>Page</u>
<b><i>GBF / PITTSBURG DUMPS</i></b>	<b><i>SOMERVILLE RD &amp; JAMES D E 1/2 - 1 (0.751 mi.)</i></b>		<b><i>2</i></b>	<b><i>8</i></b>

## EXECUTIVE SUMMARY

### ***Other Ascertainable Records***

CONTRA COSTA CO. SITE LIST: Lists includes sites from the Underground Tank Program, Hazardous Waste Generator Program & Business Plan 12185 Program

A review of the CONTRA COSTA CO. SITE LIST list, as provided by EDR, and dated 06/13/2012 has revealed that there is 1 CONTRA COSTA CO. SITE LIST site within approximately 0.25 miles of the target property.

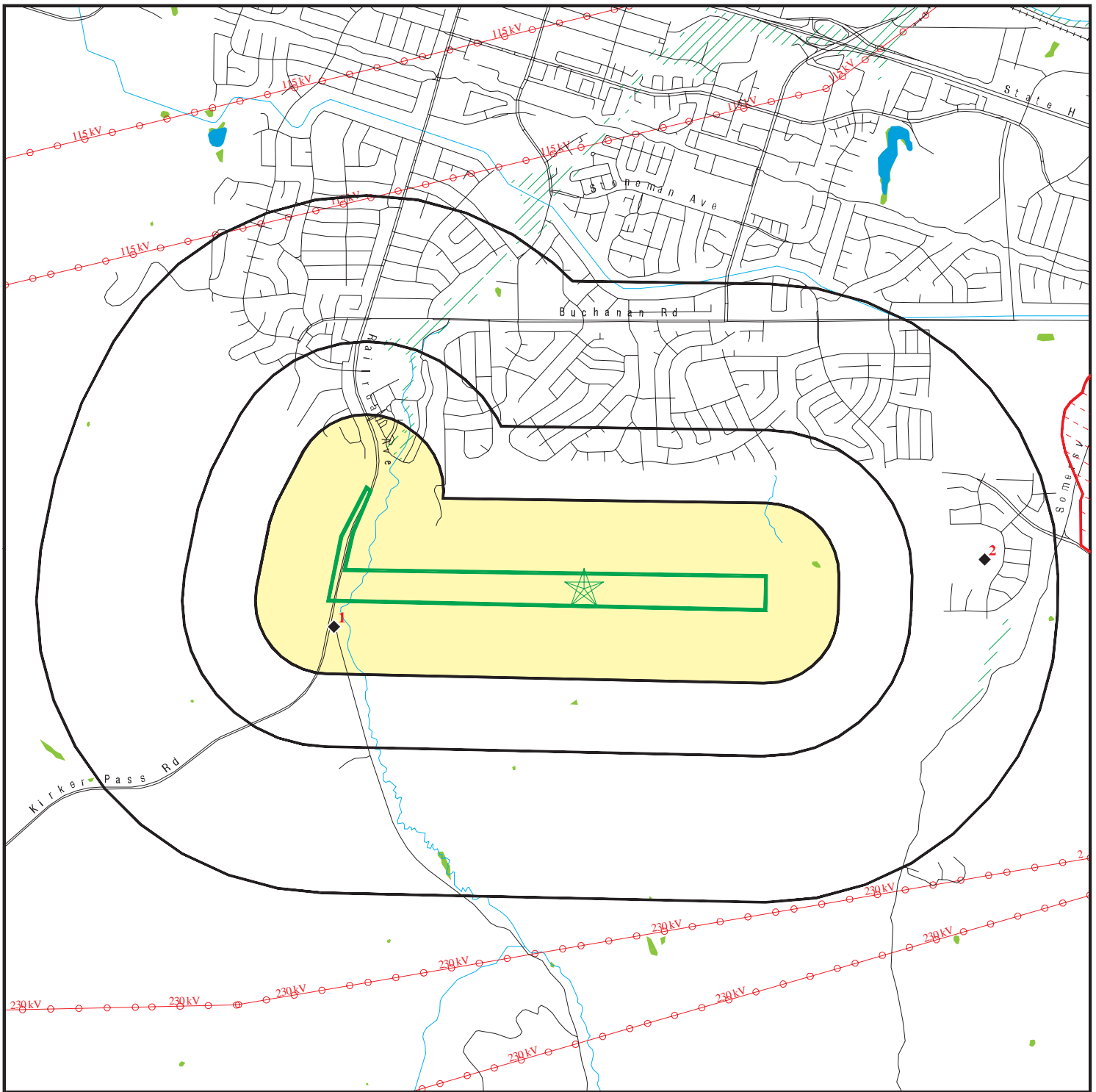
<u>Lower Elevation</u>	<u>Address</u>	<u>Direction / Distance</u>	<u>Map ID</u>	<u>Page</u>
SPRINT CELL SITE FN03XC165	5799 NORTONVILLE RD	W 0 - 1/8 (0.088 mi.)	1	8

## EXECUTIVE SUMMARY

Due to poor or inadequate address information, the following sites were not mapped. Count: 21 records.

<u>Site Name</u>	<u>Database(s)</u>
STATEWIDE HYDROSTATIC TESTING PROJ	NPDES, CONTRA COSTA CO. SITE LIST, CHMIRS
PORT CHICAGO TO OAKLEY DOUBLE TRAC	NPDES
RICK OXFORD AND JAMES OXFORD	NPDES
RICK OXFORD AND JAMES OXFORD	FTTS, HIST FTTS
ALVES, EUGENE	FTTS, HIST FTTS
CIRCLE "A" RANCH	SWEEPS UST
	SWEEPS UST
	WMUDS/SWAT, CHMIRS
DOW CHEMICAL COMPANY	Toxic Pits
PG&E GAS PLANT PITTSBURG	CERC-NFRAP
UNION COLLIER	CERC-NFRAP
UNION PACIFIC RAILROAD	RCRA-SQG, FINDS, HAZNET
CALTRANS DIST 4	RCRA-SQG, FINDS
1140 CANAL BLVD	ERNS
CUTTING BLVD	ERNS
3485 PACHECO BLVD	ERNS
21320 SAN RAMON VALLEY BLVD	ERNS
CUTTER X MARINA BLVD.	ERNS
RICK OXFORD AND JAMES OXFORD	FINDS
CALIFORNIA EXPANDED METAL PRODUCTS	CONTRA COSTA CO. SITE LIST
DELTA DIABLO SAN DIST/SHORE ACRES	CONTRA COSTA CO. SITE LIST

# OVERVIEW MAP - 3410882.1s



Target Property

Sites at elevations higher than or equal to the target property

Sites at elevations lower than the target property

Manufactured Gas Plants

National Priority List Sites

Dept. Defense Sites

0 1/4 1/2 1 Miles

Indian Reservations BIA

Areas of Concern

Power transmission lines

Oil & Gas pipelines from USGS

100-year flood zone

500-year flood zone

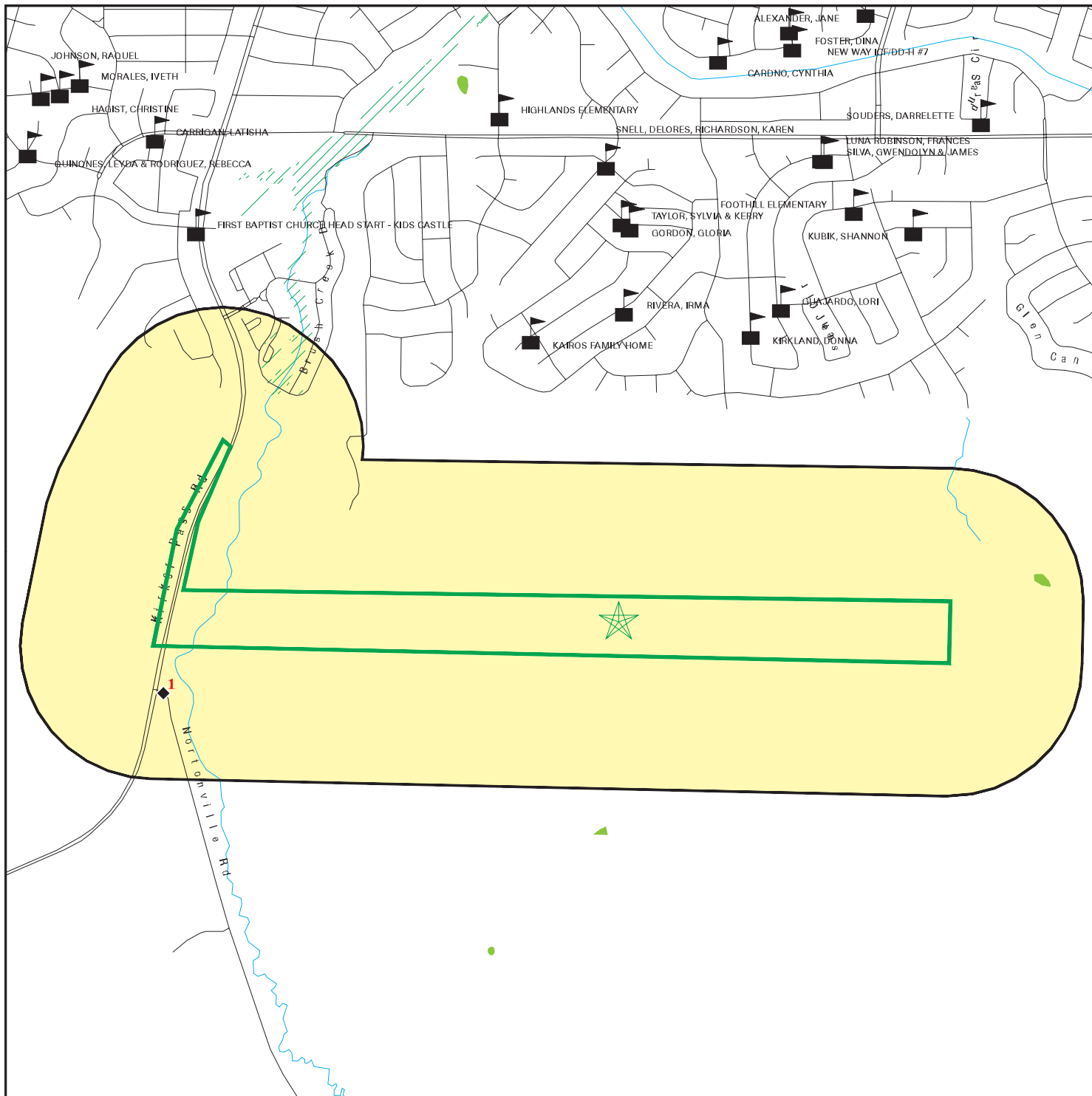
National Wetland Inventory














This report includes Interactive Map Layers to display and/or hide map information. The legend includes only those icons for the default map view.

SITE NAME: James Donlon Blvd. Extension Project  
 ADDRESS: SUZANNE DR  
 Pittsburg CA 94565  
 LAT/LONG: 37.9848 / 121.8829

CLIENT: RBF Consulting  
 CONTACT: Wesley  
 INQUIRY #: 3410882.1s  
 DATE: September 14, 2012 12:53 pm

# DETAIL MAP - 3410882.1s



-  Target Property
-  Sites at elevations higher than or equal to the target property
-  Sites at elevations lower than the target property
-  Manufactured Gas Plants
-  Sensitive Receptors
-  National Priority List Sites
-  Dept. Defense Sites
-  Indian Reservations BIA
-  Oil & Gas pipelines from USGS
-  100-year flood zone
-  500-year flood zone
-  National Wetland Inventory
-  Areas of Concern

This report includes Interactive Map Layers to display and/or hide map information. The legend includes only those icons for the default map view.

SITE NAME: James Donlon Blvd. Extension Project  
 ADDRESS: SUZANNE DR  
 Pittsburg CA 94565  
 LAT/LONG: 37.9848 / 121.8829

CLIENT: RBF Consulting  
 CONTACT: Wesley  
 INQUIRY #: 3410882.1s  
 DATE: September 14, 2012 12:58 pm

## MAP FINDINGS SUMMARY

Database	Search Distance (Miles)	Target Property	< 1/8	1/8 - 1/4	1/4 - 1/2	1/2 - 1	> 1	Total Plotted
<b>STANDARD ENVIRONMENTAL RECORDS</b>								
<b><i>Federal NPL site list</i></b>								
NPL	1.000		0	0	0	0	NR	0
Proposed NPL	1.000		0	0	0	0	NR	0
NPL LIENS	TP		NR	NR	NR	NR	NR	0
<b><i>Federal Delisted NPL site list</i></b>								
Delisted NPL	1.000		0	0	0	0	NR	0
<b><i>Federal CERCLIS list</i></b>								
CERCLIS	0.500		0	0	0	NR	NR	0
FEDERAL FACILITY	1.000		0	0	0	0	NR	0
<b><i>Federal CERCLIS NFRAP site List</i></b>								
CERC-NFRAP	0.500		0	0	0	NR	NR	0
<b><i>Federal RCRA CORRACTS facilities list</i></b>								
CORRACTS	1.000		0	0	0	0	NR	0
<b><i>Federal RCRA non-CORRACTS TSD facilities list</i></b>								
RCRA-TSDF	0.500		0	0	0	NR	NR	0
<b><i>Federal RCRA generators list</i></b>								
RCRA-LQG	0.250		0	0	NR	NR	NR	0
RCRA-SQG	0.250		0	0	NR	NR	NR	0
RCRA-CESQG	0.250		0	0	NR	NR	NR	0
<b><i>Federal institutional controls / engineering controls registries</i></b>								
US ENG CONTROLS	0.500		0	0	0	NR	NR	0
US INST CONTROL	0.500		0	0	0	NR	NR	0
<b><i>Federal ERNS list</i></b>								
ERNS	TP		NR	NR	NR	NR	NR	0
<b><i>State- and tribal - equivalent NPL</i></b>								
RESPONSE	1.000		0	0	0	0	NR	0
<b><i>State- and tribal - equivalent CERCLIS</i></b>								
ENVIROSTOR	1.000		0	0	0	1	NR	1
<b><i>State and tribal landfill and/or solid waste disposal site lists</i></b>								
SWF/LF	0.500		0	0	0	NR	NR	0
WDS	TP		NR	NR	NR	NR	NR	0
<b><i>State and tribal leaking storage tank lists</i></b>								
LUST	0.500		0	0	0	NR	NR	0

## MAP FINDINGS SUMMARY

Database	Search Distance (Miles)	Target Property	< 1/8	1/8 - 1/4	1/4 - 1/2	1/2 - 1	> 1	Total Plotted
SLIC	0.500		0	0	0	NR	NR	0
INDIAN LUST	0.500		0	0	0	NR	NR	0
<b>State and tribal registered storage tank lists</b>								
UST	0.250		0	0	NR	NR	NR	0
AST	0.250		0	0	NR	NR	NR	0
INDIAN UST	0.250		0	0	NR	NR	NR	0
FEMA UST	0.250		0	0	NR	NR	NR	0
<b>State and tribal voluntary cleanup sites</b>								
VCP	0.500		0	0	0	NR	NR	0
INDIAN VCP	0.500		0	0	0	NR	NR	0
<b>ADDITIONAL ENVIRONMENTAL RECORDS</b>								
<b>Local Brownfield lists</b>								
US BROWNFIELDS	0.500		0	0	0	NR	NR	0
<b>Local Lists of Landfill / Solid Waste Disposal Sites</b>								
ODI	0.500		0	0	0	NR	NR	0
DEBRIS REGION 9	0.500		0	0	0	NR	NR	0
WMUDS/SWAT	0.500		0	0	0	NR	NR	0
SWRCY	0.500		0	0	0	NR	NR	0
HAULERS	TP		NR	NR	NR	NR	NR	0
INDIAN ODI	0.500		0	0	0	NR	NR	0
<b>Local Lists of Hazardous waste / Contaminated Sites</b>								
US CDL	TP		NR	NR	NR	NR	NR	0
HIST Cal-Sites	1.000		0	0	0	1	NR	1
SCH	0.250		0	0	NR	NR	NR	0
Toxic Pits	1.000		0	0	0	0	NR	0
CDL	TP		NR	NR	NR	NR	NR	0
US HIST CDL	TP		NR	NR	NR	NR	NR	0
<b>Local Lists of Registered Storage Tanks</b>								
CA FID UST	0.250		0	0	NR	NR	NR	0
HIST UST	0.250		0	0	NR	NR	NR	0
SWEEPS UST	0.250		0	0	NR	NR	NR	0
<b>Local Land Records</b>								
LIENS 2	TP		NR	NR	NR	NR	NR	0
LUCIS	0.500		0	0	0	NR	NR	0
LIENS	TP		NR	NR	NR	NR	NR	0
DEED	0.500		0	0	0	NR	NR	0
<b>Records of Emergency Release Reports</b>								
HMIRS	TP		NR	NR	NR	NR	NR	0
CHMIRS	TP		NR	NR	NR	NR	NR	0

## MAP FINDINGS SUMMARY

Database	Search Distance (Miles)	Target Property	< 1/8	1/8 - 1/4	1/4 - 1/2	1/2 - 1	> 1	Total Plotted
LDS	TP		NR	NR	NR	NR	NR	0
MCS	TP		NR	NR	NR	NR	NR	0
<b>Other Ascertainable Records</b>								
RCRA-NonGen	0.250		0	0	NR	NR	NR	0
DOT OPS	TP		NR	NR	NR	NR	NR	0
DOD	1.000		0	0	0	0	NR	0
FUDS	1.000		0	0	0	0	NR	0
CONSENT	1.000		0	0	0	0	NR	0
ROD	1.000		0	0	0	0	NR	0
UMTRA	0.500		0	0	0	NR	NR	0
MINES	0.250		0	0	NR	NR	NR	0
TRIS	TP		NR	NR	NR	NR	NR	0
TSCA	TP		NR	NR	NR	NR	NR	0
FTTS	TP		NR	NR	NR	NR	NR	0
HIST FTTS	TP		NR	NR	NR	NR	NR	0
SSTS	TP		NR	NR	NR	NR	NR	0
ICIS	TP		NR	NR	NR	NR	NR	0
PADS	TP		NR	NR	NR	NR	NR	0
MLTS	TP		NR	NR	NR	NR	NR	0
RADINFO	TP		NR	NR	NR	NR	NR	0
FINDS	TP		NR	NR	NR	NR	NR	0
RAATS	TP		NR	NR	NR	NR	NR	0
CA BOND EXP. PLAN	1.000		0	0	0	0	NR	0
UIC	TP		NR	NR	NR	NR	NR	0
NPDES	TP		NR	NR	NR	NR	NR	0
Cortese	0.500		0	0	0	NR	NR	0
HIST CORTESE	0.500		0	0	0	NR	NR	0
CONTRA COSTA CO. SITE	0.250		1	0	NR	NR	NR	1
Notify 65	1.000		0	0	0	0	NR	0
DRYCLEANERS	0.250		0	0	NR	NR	NR	0
WIP	0.250		0	0	NR	NR	NR	0
ENF	TP		NR	NR	NR	NR	NR	0
HAZNET	TP		NR	NR	NR	NR	NR	0
EMI	TP		NR	NR	NR	NR	NR	0
INDIAN RESERV	1.000		0	0	0	0	NR	0
SCRD DRYCLEANERS	0.500		0	0	0	NR	NR	0
COAL ASH DOE	TP		NR	NR	NR	NR	NR	0
COAL ASH EPA	0.500		0	0	0	NR	NR	0
HWT	0.250		0	0	NR	NR	NR	0
HWP	1.000		0	0	0	0	NR	0
FINANCIAL ASSURANCE	TP		NR	NR	NR	NR	NR	0
2020 COR ACTION	0.250		0	0	NR	NR	NR	0
PRP	TP		NR	NR	NR	NR	NR	0
EPA WATCH LIST	TP		NR	NR	NR	NR	NR	0
US FIN ASSUR	TP		NR	NR	NR	NR	NR	0
PCB TRANSFORMER	TP		NR	NR	NR	NR	NR	0
PROC	0.500		0	0	0	NR	NR	0
MWMP	0.250		0	0	NR	NR	NR	0

### EDR PROPRIETARY RECORDS

#### **EDR Proprietary Records**

Manufactured Gas Plants	1.000		0	0	0	0	NR	0
-------------------------	-------	--	---	---	---	---	----	---



## MAP FINDINGS SUMMARY

<u>Database</u>	<u>Search Distance (Miles)</u>	<u>Target Property</u>	<u>&lt; 1/8</u>	<u>1/8 - 1/4</u>	<u>1/4 - 1/2</u>	<u>1/2 - 1</u>	<u>&gt; 1</u>	<u>Total Plotted</u>
-----------------	--	----------------------------	-----------------	------------------	------------------	----------------	---------------	--------------------------

NOTES:

TP = Target Property

NR = Not Requested at this Search Distance

Sites may be listed in more than one database

Map ID  
 Direction  
 Distance  
 Elevation

MAP FINDINGS

Site

Database(s)

EDR ID Number  
 EPA ID Number

**1**  
 West  
 < 1/8  
 0.088 mi.  
 467 ft.

**SPRINT CELL SITE FN03XC165**  
**5799 NORTONVILLE RD**  
**PITTSBURG, CA**

**CONTRA COSTA CO. SITE LIST**    **S105455535**  
 N/A

**Relative:**  
**Lower**

CONTRA COSTA CO. SITE LIST:  
 Region: CONTRA COSTA  
 Facility ID: 773080  
 Tier: Not reported  
 Program Status: Hmmp  
 Generator Fee Item: No  
 Inactive Date: 04/02/2002

**Actual:**  
**325 ft.**

Region: CONTRA COSTA  
 Facility ID: 773081  
 Tier: Not reported  
 Program Status: Hmmp  
 Generator Fee Item: No  
 Inactive Date: 04/25/2002

Region: CONTRA COSTA  
 Facility ID: 773838  
 Tier: Not reported  
 Program Status: Hmmp  
 Generator Fee Item: No  
 Inactive Date: Not reported

**2**  
 East  
 1/2-1  
 0.751 mi.  
 3964 ft.

**GBF / PITTSBURG DUMPS**  
**SOMERVILLE RD & JAMES DONLON BLVD**  
**ANTIOCH, CA 94509**

**HIST Cal-Sites**    **S101479979**  
 Cortese    **N/A**  
**HIST CORTESE**  
 DEED  
**ENVIROSTOR**

**Relative:**  
**Lower**

Calsite:  
 Facility ID: 07490038  
 Region: 2  
 Region Name: BERKELEY  
 Branch: NC  
 Branch Name: NORTH COAST  
 File Name: Not reported  
 State Senate District: 01011988  
 Status: ANNUAL WORKPLAN (AWP) - ACTIVE SITE  
 Status Name: ANNUAL WORKPLAN - ACTIVE SITE  
 Lead Agency: DTSC  
 Lead Agency: DEPT OF TOXIC SUBSTANCES CONTROL  
 Facility Type: NPRP  
 Type Name: NPL SITE, RP-FUNDED  
 NPL: Proposed  
 SIC Code: 49  
 SIC Name: ELECTRIC, GAS & SANITARY SERVICES  
 Access: Controlled  
 Cortese: Not reported  
 Hazardous Ranking Score: Not reported  
 Date Site Hazard Ranked: Not reported  
 Groundwater Contamination: Confirmed  
 Staff Member Responsible for Site: BBROWN  
 Supervisor Responsible for Site: Not reported  
 Region Water Control Board: CV  
 Region Water Control Board Name: CENTRAL VALLEY

**Actual:**  
**278 ft.**

Map ID  
Direction  
Distance  
Elevation

MAP FINDINGS

Site

Database(s)

EDR ID Number  
EPA ID Number

**GBF / PITTSBURG DUMPS (Continued)**

**S101479979**

Lat/Long Direction: Not reported  
Lat/Long (dms): 0 0 0 / 0 0 0  
Lat/long Method: Not reported  
Lat/Long Description: Not reported  
State Assembly District Code: 11  
State Senate District Code: 07  
Facility ID: 07490038  
Activity: DISC  
Activity Name: DISCOVERY  
AWP Code: Not reported  
Proposed Budget: 0  
AWP Completion Date: Not reported  
Revised Due Date: Not reported  
Comments Date: 01041980  
Est Person-Yrs to complete: 0  
Estimated Size: Not reported  
Request to Delete Activity: Not reported  
Activity Status: AWP  
Definition of Status: ANNUAL WORKPLAN - ACTIVE SITE  
Liquids Removed (Gals): 0  
Liquids Treated (Gals): 0  
Action Included Capping: Not reported  
Well Decommissioned: Not reported  
Action Included Fencing: Not reported  
Removal Action Certification: Not reported  
Activity Comments: Not reported  
For Commercial Reuse: 0  
For Industrial Reuse: 0  
For Residential Reuse: 0  
Unknown Type: 0  
Facility ID: 07490038  
Activity: SS  
Activity Name: SITE SCREENING  
AWP Code: Not reported  
Proposed Budget: 0  
AWP Completion Date: Not reported  
Revised Due Date: Not reported  
Comments Date: 07061987  
Est Person-Yrs to complete: 0  
Estimated Size: Not reported  
Request to Delete Activity: Not reported  
Activity Status: AWP  
Definition of Status: ANNUAL WORKPLAN - ACTIVE SITE  
Liquids Removed (Gals): 0  
Liquids Treated (Gals): 0  
Action Included Capping: Not reported  
Well Decommissioned: Not reported  
Action Included Fencing: Not reported  
Removal Action Certification: Not reported  
Activity Comments: Not reported  
For Commercial Reuse: 0  
For Industrial Reuse: 0  
For Residential Reuse: 0  
Unknown Type: 0  
Facility ID: 07490038  
Activity: ORDER  
Activity Name: I/SE, IORSE, FFA, FFSRA, VCA, EA

Map ID  
Direction  
Distance  
Elevation

MAP FINDINGS

Site

Database(s)

EDR ID Number  
EPA ID Number

**GBF / PITTSBURG DUMPS (Continued)**

**S101479979**

AWP Code: RAO  
Proposed Budget: 0  
AWP Completion Date: Not reported  
Revised Due Date: Not reported  
Comments Date: 09301987  
Est Person-Yrs to complete: 0  
Estimated Size: Not reported  
Request to Delete Activity: Not reported  
Activity Status: AWP  
Definition of Status: ANNUAL WORKPLAN - ACTIVE SITE  
Liquids Removed (Gals): 0  
Liquids Treated (Gals): 0  
Action Included Capping: Not reported  
Well Decommissioned: Not reported  
Action Included Fencing: Not reported  
Removal Action Certification: Not reported  
Activity Comments: Not reported  
For Commercial Reuse: 0  
For Industrial Reuse: 0  
For Residential Reuse: 0  
Unknown Type: 0  
Facility ID: 07490038  
Activity: SI  
Activity Name: SITE INSPECTION  
AWP Code: Not reported  
Proposed Budget: 0  
AWP Completion Date: Not reported  
Revised Due Date: Not reported  
Comments Date: 11101987  
Est Person-Yrs to complete: 0  
Estimated Size: Not reported  
Request to Delete Activity: Not reported  
Activity Status: AWP  
Definition of Status: ANNUAL WORKPLAN - ACTIVE SITE  
Liquids Removed (Gals): 0  
Liquids Treated (Gals): 0  
Action Included Capping: Not reported  
Well Decommissioned: Not reported  
Action Included Fencing: Not reported  
Removal Action Certification: Not reported  
Activity Comments: Not reported  
For Commercial Reuse: 0  
For Industrial Reuse: 0  
For Residential Reuse: 0  
Unknown Type: 0  
Facility ID: 07490038  
Activity: COST  
Activity Name: COST RECOVERY  
AWP Code: Not reported  
Proposed Budget: 0  
AWP Completion Date: Not reported  
Revised Due Date: Not reported  
Comments Date: 09301990  
Est Person-Yrs to complete: 0  
Estimated Size: Not reported  
Request to Delete Activity: Not reported  
Activity Status: AWP

Map ID  
 Direction  
 Distance  
 Elevation

MAP FINDINGS

Site

Database(s)

EDR ID Number  
 EPA ID Number

**GBF / PITTSBURG DUMPS (Continued)**

**S101479979**

Definition of Status:	ANNUAL WORKPLAN - ACTIVE SITE
Liquids Removed (Gals):	0
Liquids Treated (Gals):	0
Action Included Capping:	Not reported
Well Decommissioned:	Not reported
Action Included Fencing:	Not reported
Removal Action Certification:	Not reported
Activity Comments:	Not reported
For Commercial Reuse:	0
For Industrial Reuse:	0
For Residential Reuse:	0
Unknown Type:	0
Facility ID:	07490038
Activity:	ORDER
Activity Name:	I/SE, IORSE, FFA, FFSRA, VCA, EA
AWP Code:	ISE
Proposed Budget:	0
AWP Completion Date:	Not reported
Revised Due Date:	Not reported
Comments Date:	07281993
Est Person-Yrs to complete:	0
Estimated Size:	Not reported
Request to Delete Activity:	Not reported
Activity Status:	AWP
Definition of Status:	ANNUAL WORKPLAN - ACTIVE SITE
Liquids Removed (Gals):	0
Liquids Treated (Gals):	0
Action Included Capping:	Not reported
Well Decommissioned:	Not reported
Action Included Fencing:	Not reported
Removal Action Certification:	Not reported
Activity Comments:	Not reported
For Commercial Reuse:	0
For Industrial Reuse:	0
For Residential Reuse:	0
Unknown Type:	0
Facility ID:	07490038
Activity:	RIFS
Activity Name:	REMEDIATION INVESTIGATION / FEASIBILITY STUDY
AWP Code:	Not reported
Proposed Budget:	0
AWP Completion Date:	Not reported
Revised Due Date:	Not reported
Comments Date:	11081995
Est Person-Yrs to complete:	0.29000
Estimated Size:	L
Request to Delete Activity:	Not reported
Activity Status:	AWP
Definition of Status:	ANNUAL WORKPLAN - ACTIVE SITE
Liquids Removed (Gals):	0
Liquids Treated (Gals):	0
Action Included Capping:	Not reported
Well Decommissioned:	Not reported
Action Included Fencing:	Not reported
Removal Action Certification:	Not reported
Activity Comments:	Not reported
For Commercial Reuse:	0

Map ID  
Direction  
Distance  
Elevation

MAP FINDINGS

Site

Database(s)

EDR ID Number  
EPA ID Number

**GBF / PITTSBURG DUMPS (Continued)**

**S101479979**

For Industrial Reuse: 0  
For Residential Reuse: 0  
Unknown Type: 0  
Facility ID: 07490038  
Activity: RAP  
Activity Name: REMEDIAL ACTION PLAN / RECORD OF DECISION  
AWP Code: Not reported  
Proposed Budget: 0  
AWP Completion Date: Not reported  
Revised Due Date: Not reported  
Comments Date: 06161997  
Est Person-Yrs to complete: 0.14000  
Estimated Size: X  
Request to Delete Activity: Not reported  
Activity Status: AWP  
Definition of Status: ANNUAL WORKPLAN - ACTIVE SITE  
Liquids Removed (Gals): 0  
Liquids Treated (Gals): 0  
Action Included Capping: Not reported  
Well Decommissioned: Not reported  
Action Included Fencing: Not reported  
Removal Action Certification: Not reported  
Activity Comments: Not reported  
For Commercial Reuse: 0  
For Industrial Reuse: 0  
For Residential Reuse: 0  
Unknown Type: 0  
Facility ID: 07490038  
Activity: DES  
Activity Name: DESIGN  
AWP Code: PH I  
Proposed Budget: 0  
AWP Completion Date: Not reported  
Revised Due Date: Not reported  
Comments Date: 08092002  
Est Person-Yrs to complete: 0  
Estimated Size: X  
Request to Delete Activity: Not reported  
Activity Status: AWP  
Definition of Status: ANNUAL WORKPLAN - ACTIVE SITE  
Liquids Removed (Gals): 0  
Liquids Treated (Gals): 0  
Action Included Capping: Not reported  
Well Decommissioned: Not reported  
Action Included Fencing: Not reported  
Removal Action Certification: Not reported  
Activity Comments: Not reported  
For Commercial Reuse: 0  
For Industrial Reuse: 0  
For Residential Reuse: 0  
Unknown Type: 0  
Facility ID: 07490038  
Activity: RMDL  
Activity Name: REMEDIAL ACTION (RAP REQUIRED)  
AWP Code: PH I  
Proposed Budget: 0  
AWP Completion Date: 10312004

Map ID  
Direction  
Distance  
Elevation

MAP FINDINGS

Site

Database(s)

EDR ID Number  
EPA ID Number

**GBF / PITTSBURG DUMPS (Continued)**

**S101479979**

Revised Due Date:	Not reported
Comments Date:	10202004
Est Person-Yrs to complete:	0
Estimated Size:	Not reported
Request to Delete Activity:	Not reported
Activity Status:	AWP
Definition of Status:	ANNUAL WORKPLAN - ACTIVE SITE
Liquids Removed (Gals):	0
Liquids Treated (Gals):	0
Action Included Capping:	Not reported
Well Decommissioned:	Not reported
Action Included Fencing:	Not reported
Removal Action Certification:	Not reported
Activity Comments:	Not reported
For Commercial Reuse:	0
For Industrial Reuse:	0
For Residential Reuse:	0
Unknown Type:	0
Facility ID:	07490038
Activity:	CERT
Activity Name:	CERTIFICATION
AWP Code:	Not reported
Proposed Budget:	0
AWP Completion Date:	12312007
Revised Due Date:	Not reported
Comments Date:	Not reported
Est Person-Yrs to complete:	0
Estimated Size:	Not reported
Request to Delete Activity:	Not reported
Activity Status:	AWP
Definition of Status:	ANNUAL WORKPLAN - ACTIVE SITE
Liquids Removed (Gals):	0
Liquids Treated (Gals):	0
Action Included Capping:	Not reported
Well Decommissioned:	Not reported
Action Included Fencing:	Not reported
Removal Action Certification:	Not reported
Activity Comments:	Not reported
For Commercial Reuse:	0
For Industrial Reuse:	0
For Residential Reuse:	0
Unknown Type:	0
Facility ID:	07490038
Activity:	COST
Activity Name:	COST RECOVERY
AWP Code:	SETTL
Proposed Budget:	0
AWP Completion Date:	Not reported
Revised Due Date:	Not reported
Comments Date:	03022000
Est Person-Yrs to complete:	0
Estimated Size:	Not reported
Request to Delete Activity:	Not reported
Activity Status:	AWP
Definition of Status:	ANNUAL WORKPLAN - ACTIVE SITE
Liquids Removed (Gals):	0
Liquids Treated (Gals):	0

Map ID  
Direction  
Distance  
Elevation

MAP FINDINGS

Site

Database(s)

EDR ID Number  
EPA ID Number

**GBF / PITTSBURG DUMPS (Continued)**

**S101479979**

Action Included Capping:	Not reported
Well Decommissioned:	Not reported
Action Included Fencing:	Not reported
Removal Action Certification:	Not reported
Activity Comments:	Not reported
For Commercial Reuse:	0
For Industrial Reuse:	0
For Residential Reuse:	0
Unknown Type:	0
Facility ID:	07490038
Activity:	RMDL
Activity Name:	REMEDIAL ACTION (RAP REQUIRED)
AWP Code:	CAP
Proposed Budget:	0
AWP Completion Date:	Not reported
Revised Due Date:	Not reported
Comments Date:	10282002
Est Person-Yrs to complete:	0
Estimated Size:	Not reported
Request to Delete Activity:	Not reported
Activity Status:	AWP
Definition of Status:	ANNUAL WORKPLAN - ACTIVE SITE
Liquids Removed (Gals):	0
Liquids Treated (Gals):	0
Action Included Capping:	X
Well Decommissioned:	Not reported
Action Included Fencing:	Not reported
Removal Action Certification:	N
Activity Comments:	THE CAP COVERED 88 ACRES.
For Commercial Reuse:	0
For Industrial Reuse:	0
For Residential Reuse:	0
Unknown Type:	0
Facility ID:	07490038
Activity:	RMDL
Activity Name:	REMEDIAL ACTION (RAP REQUIRED)
AWP Code:	PH II
Proposed Budget:	0
AWP Completion Date:	12312006
Revised Due Date:	06302007
Comments Date:	Not reported
Est Person-Yrs to complete:	0
Estimated Size:	Not reported
Request to Delete Activity:	Not reported
Activity Status:	AWP
Definition of Status:	ANNUAL WORKPLAN - ACTIVE SITE
Liquids Removed (Gals):	0
Liquids Treated (Gals):	0
Action Included Capping:	Not reported
Well Decommissioned:	Not reported
Action Included Fencing:	Not reported
Removal Action Certification:	Not reported
Activity Comments:	Not reported
For Commercial Reuse:	0
For Industrial Reuse:	0
For Residential Reuse:	0
Unknown Type:	0



Map ID  
Direction  
Distance  
Elevation

MAP FINDINGS

Site

Database(s)

EDR ID Number  
EPA ID Number

**GBF / PITTSBURG DUMPS (Continued)**

**S101479979**

Facility ID: 07490038  
Activity: DES  
Activity Name: DESIGN  
AWP Code: PH II  
Proposed Budget: 0  
AWP Completion Date: 04302006  
Revised Due Date: 11302006  
Comments Date: Not reported  
Est Person-Yrs to complete: 0  
Estimated Size: Not reported  
Request to Delete Activity: Not reported  
Activity Status: AWP  
Definition of Status: ANNUAL WORKPLAN - ACTIVE SITE  
Liquids Removed (Gals): 0  
Liquids Treated (Gals): 0  
Action Included Capping: Not reported  
Well Decommissioned: Not reported  
Action Included Fencing: Not reported  
Removal Action Certification: Not reported  
Activity Comments: Not reported  
For Commercial Reuse: 0  
For Industrial Reuse: 0  
For Residential Reuse: 0  
Unknown Type: 0  
Facility ID: 07490038  
Activity: ORDER  
Activity Name: I/SE, IORSE, FFA, FFSRA, VCA, EA  
AWP Code: CONS  
Proposed Budget: 0  
AWP Completion Date: Not reported  
Revised Due Date: Not reported  
Comments Date: 07132001  
Est Person-Yrs to complete: 0  
Estimated Size: Not reported  
Request to Delete Activity: Not reported  
Activity Status: AWP  
Definition of Status: ANNUAL WORKPLAN - ACTIVE SITE  
Liquids Removed (Gals): 0  
Liquids Treated (Gals): 0  
Action Included Capping: Not reported  
Well Decommissioned: Not reported  
Action Included Fencing: Not reported  
Removal Action Certification: Not reported  
Activity Comments: Not reported  
For Commercial Reuse: 0  
For Industrial Reuse: 0  
For Residential Reuse: 0  
Unknown Type: 0  
Facility ID: 07490038  
Activity: COST  
Activity Name: COST RECOVERY  
AWP Code: SETTL  
Proposed Budget: 0  
AWP Completion Date: Not reported  
Revised Due Date: Not reported  
Comments Date: 12282001  
Est Person-Yrs to complete: 0

Map ID  
Direction  
Distance  
Elevation

MAP FINDINGS

Site

Database(s)

EDR ID Number  
EPA ID Number

**GBF / PITTSBURG DUMPS (Continued)**

**S101479979**

Estimated Size: Not reported  
Request to Delete Activity: Not reported  
Activity Status: AWP  
Definition of Status: ANNUAL WORKPLAN - ACTIVE SITE  
Liquids Removed (Gals): 0  
Liquids Treated (Gals): 0  
Action Included Capping: Not reported  
Well Decommissioned: Not reported  
Action Included Fencing: Not reported  
Removal Action Certification: Not reported  
Activity Comments: Not reported  
For Commercial Reuse: 0  
For Industrial Reuse: 0  
For Residential Reuse: 0  
Unknown Type: 0  
Facility ID: 07490038  
Activity: COST  
Activity Name: COST RECOVERY  
AWP Code: SETTL  
Proposed Budget: 0  
AWP Completion Date: Not reported  
Revised Due Date: Not reported  
Comments Date: 05162002  
Est Person-Yrs to complete: 0  
Estimated Size: Not reported  
Request to Delete Activity: Not reported  
Activity Status: AWP  
Definition of Status: ANNUAL WORKPLAN - ACTIVE SITE  
Liquids Removed (Gals): 0  
Liquids Treated (Gals): 0  
Action Included Capping: Not reported  
Well Decommissioned: Not reported  
Action Included Fencing: Not reported  
Removal Action Certification: Not reported  
Activity Comments: Not reported  
For Commercial Reuse: 0  
For Industrial Reuse: 0  
For Residential Reuse: 0  
Unknown Type: 0  
Facility ID: 07490038  
Activity: DEED  
Activity Name: DEED RESTRICTIONS  
AWP Code: RECOR  
Proposed Budget: 0  
AWP Completion Date: Not reported  
Revised Due Date: Not reported  
Comments Date: 09162003  
Est Person-Yrs to complete: 0  
Estimated Size: Not reported  
Request to Delete Activity: Not reported  
Activity Status: AWP  
Definition of Status: ANNUAL WORKPLAN - ACTIVE SITE  
Liquids Removed (Gals): 0  
Liquids Treated (Gals): 0  
Action Included Capping: Not reported  
Well Decommissioned: Not reported  
Action Included Fencing: Not reported

Map ID  
Direction  
Distance  
Elevation

MAP FINDINGS

Site

Database(s)

EDR ID Number  
EPA ID Number

**GBF / PITTSBURG DUMPS (Continued)**

**S101479979**

Removal Action Certification: Not reported  
Activity Comments: Not reported  
For Commercial Reuse: 0  
For Industrial Reuse: 0  
For Residential Reuse: 0  
Unknown Type: 0  
Alternate Address: JCT SOMERSVILLE RD & PASO CORTO RD (OLD)  
Alternate City,St,Zip: PITTSBURG, CA  
Alternate Address: SW OF THE CITY OF ANTIOCH  
Alternate City,St,Zip: Not reported  
Alternate Address: JCT SOMERSVILLE RD & JAMES DONLON BLVD  
Alternate City,St,Zip: ANTIOCH, CA 94509  
Alternate Address: ALONG JAMES DONLON BLVD  
Alternate City,St,Zip: ANTIOCH, CA 94509  
Alternate Address: SOMERVILLE RD & JAMES DONLON BLVD  
Alternate City,St,Zip: ANTIOCH, CA 94509  
Background Info: The site encompasses 88 acres and consists of two contiguous landfills, the 25-acre Pittsburg Landfill to the west and the larger 63-acre GBF Landfill to the east. The Pittsburg landfill operated as a municipal dumpsite since 1946. The GBF landfill operated as a municipal dumpsite since 1960. Both landfills were consolidated in 1987. Municipal waste was accepted until 1992. From 1960 to 1974, Industrial Tank, Inc. operated a Class I landfill and used ten ponds for the evaporation and percolation of hazardous wastes, on the GBF landfill. Among the wastes known to be disposed onsite were beryllium metal, sulphinated tars, industrial solvents, waste oils, acids, and medical waste. In 1974, the Central Valley RWQCB ordered the site to cease operating as a Class I landfill and that all liquid hazardous wastes be removed from the site. However, the residues and sludges from the ten ponds and the buried hazardous wastes still remain onsite. Volatile organic compounds, industrial solvents, and trace metals have been found in the groundwater. On February 2, 1992, U.S. EPA proposed this site onto the National Priority List. To date, the listing has not been finalized. In January 2001, the site was purchased by GBF Holdings, LLC. Construction of the near landfill portion of the groundwater extraction and treatment system began in July 2002, with startup/shakedown beginning in March 2003. Shakedown of the Groundwater Extraction and Treatment System was completed and full operation of the system began on November 13, 2003. Quarterly, semi-annual and annual sampling of selected wells for contaminants of concern and annual evaluations of the data will be performed to assess the effectiveness of the system in reducing the contaminant plume.  
Comments Date: 06161997  
Comments: Approved a Remedial Action Plan (RAP) requiring groundwater  
Comments Date: 06161997  
Comments: extraction and treatment systems both near the landfill and at  
Comments Date: 06161997  
Comments: the furthest extent of the plume. The RAP also required  
Comments Date: 06161997  
Comments: implementation of the Final Closure and Post-Closure Maintenance  
Comments Date: 06161997  
Comments: Plans for the Class III municipal landfill (which included  
Comments Date: 06161997  
Comments: capping the landfill) and a deed restriction.

Map ID  
Direction  
Distance  
Elevation

MAP FINDINGS

Site

Database(s)

EDR ID Number  
EPA ID Number

**GBF / PITTSBURG DUMPS (Continued)**

**S101479979**

Comments Date: 07132001  
Comments: Signed a Consent Order with the new owner, GBF Holdings, LLC, to  
Comments Date: 07132001  
Comments: complete the remedial design and implement the RAP.  
Comments Date: 07281993  
Comments: Issued a Second Amended Remedial Action Order and Imminent  
Comments Date: 07281993  
Comments: and/or Substantial Endangerment Determination and Order to the  
Comments Date: 07281993  
Comments: responsible parties which required the installation of a cap and  
Comments Date: 07281993  
Comments: gas collection system which is part of the landfill closure and  
Comments Date: 07281993  
Comments: which required installation of a groundwater extraction and  
Comments Date: 07281993  
Comments: treatment system as an interim remedial measure.  
Comments Date: 08092002  
Comments: DTSC approved the Remedial Design and Implementation Plan in  
Comments Date: 08092002  
Comments: August 2002.  
Comments Date: 09162003  
Comments: Record a deed restriction, prohibiting use of the site for  
Comments Date: 09162003  
Comments: residences, a hospital or hospice, school, day care center, park  
Comments Date: 09162003  
Comments: or playground.  
Comments Date: 10282002  
Comments: Complete installation of the landfill cap and the gas collection  
Comments Date: 10282002  
Comments: system. Its composition includes a low permeability geosynthetic  
Comments Date: 10282002  
Comments: or soil clay layer to minimize rainwater infiltration. The gas  
Comments Date: 10282002  
Comments: system collects volatile organic compounds and destroys them in  
Comments Date: 10282002  
Comments: an on-site flare.  
Comments Date: 11081995  
Comments: DTSC approved the Remedial Investigation, Risk Assessment, and  
Comments Date: 11081995  
Comments: Feasibility Study Reports. The analysis found that the  
Comments Date: 11081995  
Comments: groundwater plume extended more than 2000 feet from the site.  
Comments Date: 11081995  
Comments: The groundwater contamination consisted mainly of  
Comments Date: 11081995  
Comments: dichloropropane (up to 5,400 ppb), tetrachloroethylene (up to  
Comments Date: 11081995  
Comments: 330 ppb) and trichloroethylene (up to 660 ppb). The solvent  
Comments Date: 11081995  
Comments: plume has two lobes, with one lobe extending under residential  
Comments Date: 11081995  
Comments: housing northeast of the Site, and the other lobe extending  
Comments Date: 11081995  
Comments: under the undeveloped land northeast of the Site.  
ID Name: CALSTARS CODE  
ID Value: 200041  
ID Name: BEP DATABASE PCODE

Map ID  
Direction  
Distance  
Elevation

MAP FINDINGS

Site

Database(s)

EDR ID Number  
EPA ID Number

**GBF / PITTSBURG DUMPS (Continued)**

**S101479979**

ID Value: P22128  
ID Name: EPA IDENTIFICATION NUMBER  
ID Value: CAD980498562  
Alternate Name: GBF/PITTSBURG LANDFILLSCONTRA COSTA SOLID WASTE INCPITTSBURG DISPOSAL & DEBRIS BOX SERVICESPITSILCONCORD DISPOSAL SERVICEGBF & PITTSBURG DUMPSCONTRA COSTA SANITARY LANDFILLINDUSTRIAL TANK INCGBF / PITTSBURG DUMPS  
Special Programs Code: R3012  
Special Programs Name: RCRA 3012

**CORTESE:**

Region: CORTESE  
Envirostor Id: 7490038  
Site/Facility Type: FEDERAL SUPERFUND - DELISTED  
Cleanup Status: ACTIVE - LAND USE RESTRICTIONS  
Status Date: 01/01/1988  
Site Code: 200041  
Latitude: 37.988153  
Longitude: -121.84686  
Owner: Not reported  
Enf Type: Not reported  
Swat R: Not reported  
Flag: export  
Order No: Not reported  
Waste Discharge System No: Not reported  
Effective Date: Not reported  
Region 2: Not reported  
WID Id: Not reported  
Solid Waste Id No: Not reported  
Waste Management Uit Name: Not reported

**CORTESE:**

Region: CORTESE  
Facility County Code: 7  
Reg By: CALSI  
Reg Id: 07490038

**DEED:**

Area: PROJECT WIDE  
Sub Area: Not reported  
Site Type: FEDERAL SUPERFUND  
Status: ACTIVE  
Deed Date(s): 09/16/2003

**ENVIROSTOR:**

Site Type: Federal Superfund  
Site Type Detailed: State Response or NPL  
Acres: 88  
NPL: DELISTED  
Regulatory Agencies: SMBRP, IWMB, RWQCB 5S - Central Valley, US EPA, CONTRA COSTA COUNTY  
Lead Agency: SMBRP  
Program Manager: Jonathan Largent  
Supervisor: Daniel Murphy  
Division Branch: Cleanup Berkeley  
Facility ID: 07490038  
Site Code: 200041

Map ID  
Direction  
Distance  
Elevation

MAP FINDINGS

Site

Database(s)

EDR ID Number  
EPA ID Number

**GBF / PITTSBURG DUMPS (Continued)**

**S101479979**

Assembly: 11  
Senate: 07  
Special Program: Not reported  
Status: Active  
Status Date: 01/01/1988  
Restricted Use: YES  
Site Mgmt. Req.: REM, DAY, HOS, LUC, NOWN, NDAM, NSUB, EXT, SCH, FOOD, RES  
Funding: Responsible Party  
Latitude: 37.98815  
Longitude: -121.8468  
APN: 076-021-016  
Past Use: LANDFILL - CONSTRUCTION, LANDFILL - DOMESTIC, LANDFILL - HAZARDOUS WASTE  
Potential COC: 30001, 30003, 30013, 30015, 30022, 30026, 30027, 30028, 30032, 30116, 30185, 30192, 30193, 30194, 30195, 30196, 30200, 30451  
Confirmed COC: 30022,30026,30027,30028,30032,30116,30185,30192,30193,30194,30195, 30196,30200,30451,30001,30003,30013,30015  
Potential Description: OTH, SOIL  
Alias Name: GBF/PITTSBURG LANDFILLS  
Alias Type: Alternate Name  
Alias Name: INDUSTRIAL TANK INC  
Alias Type: Alternate Name  
Alias Name: PITSIL  
Alias Type: Alternate Name  
Alias Name: PITTSBURG DISPOSAL & DEBRIS BOX SERVICES  
Alias Type: Alternate Name  
Alias Name: 076-021-016  
Alias Type: APN  
Alias Name: CAD980498562  
Alias Type: EPA Identification Number  
Alias Name: 110033619733  
Alias Type: EPA (FRS #)  
Alias Name: P22128  
Alias Type: PCode  
Alias Name: 200041  
Alias Type: Project Code (Site Code)  
Alias Name: 07490038  
Alias Type: Envirostor ID Number  
Alias Name: CONCORD DISPOSAL SERVICE  
Alias Type: Alternate Name  
Alias Name: CONTRA COSTA SANITARY LANDFILL  
Alias Type: Alternate Name  
Alias Name: CONTRA COSTA SOLID WASTE INC  
Alias Type: Alternate Name  
Alias Name: GBF & PITTSBURG DUMPS  
Alias Type: Alternate Name  
Completed Info:  
Completed Area Name: PROJECT WIDE  
Completed Sub Area Name: Not reported  
Completed Document Type: Site Characterization Report  
Completed Date: 06/03/2011  
Comments: report completed, additional work required  
  
Completed Area Name: PROJECT WIDE  
Completed Sub Area Name: Not reported  
Completed Document Type: Site Characterization Workplan  
Completed Date: 07/08/2011

Map ID  
Direction  
Distance  
Elevation

MAP FINDINGS

Site

Database(s)

EDR ID Number  
EPA ID Number

**GBF / PITTSBURG DUMPS (Continued)**

**S101479979**

Comments: Not reported

Completed Area Name: PROJECT WIDE  
Completed Sub Area Name: Not reported  
Completed Document Type: Pilot Study/Treatability Workplan  
Completed Date: 11/14/2011  
Comments: Not reported

Completed Area Name: PROJECT WIDE  
Completed Sub Area Name: Not reported  
Completed Document Type: Technical Report  
Completed Date: 12/08/2011  
Comments: Not reported

Completed Area Name: PROJECT WIDE  
Completed Sub Area Name: Not reported  
Completed Document Type: Other Report  
Completed Date: 09/21/2011  
Comments: Not reported

Completed Area Name: PROJECT WIDE  
Completed Sub Area Name: Not reported  
Completed Document Type: Fieldwork  
Completed Date: 03/28/2012  
Comments: field work completed

Completed Area Name: PROJECT WIDE  
Completed Sub Area Name: Not reported  
Completed Document Type: Fieldwork  
Completed Date: 02/10/2012  
Comments: fieldwork completed and report submitted to DTSC

Completed Area Name: PROJECT WIDE  
Completed Sub Area Name: Not reported  
Completed Document Type: Technical Report  
Completed Date: 03/06/2012  
Comments: Not reported

Completed Area Name: PROJECT WIDE  
Completed Sub Area Name: Not reported  
Completed Document Type: Site Characterization Report  
Completed Date: 04/25/2012  
Comments: Not reported

Completed Area Name: PROJECT WIDE  
Completed Sub Area Name: Not reported  
Completed Document Type: Operations and Maintenance Plan Amendment  
Completed Date: 03/05/2012  
Comments: Not reported

Completed Area Name: PROJECT WIDE  
Completed Sub Area Name: Not reported  
Completed Document Type: Long Term Monitoring Report  
Completed Date: 05/25/2012  
Comments: Not reported

Completed Area Name: PROJECT WIDE

Map ID  
Direction  
Distance  
Elevation

MAP FINDINGS

Site

Database(s)

EDR ID Number  
EPA ID Number

**GBF / PITTSBURG DUMPS (Continued)**

**S101479979**

Completed Sub Area Name: Not reported  
Completed Document Type: Well Installation Workplan  
Completed Date: 05/18/2012  
Comments: Not reported

Completed Area Name: PROJECT WIDE  
Completed Sub Area Name: Not reported  
Completed Document Type: \* Cost Recovery Settlements/Decrees  
Completed Date: 05/16/2002  
Comments: Not reported

Completed Area Name: PROJECT WIDE  
Completed Sub Area Name: Not reported  
Completed Document Type: Amendment - Order/Agreement  
Completed Date: 06/06/1988  
Comments: Amendment to RAO Docket No. HSA 87/88-012 to add additional generators of hazardous waste.

Completed Area Name: PROJECT WIDE  
Completed Sub Area Name: Not reported  
Completed Document Type: Land Use Restriction  
Completed Date: 09/16/2003  
Comments: Record a deed restriction, prohibiting use of the site for residences, a hospital or hospice, school, day care center, park or playground.

Completed Area Name: PROJECT WIDE  
Completed Sub Area Name: Not reported  
Completed Document Type: Consent Order  
Completed Date: 07/13/2001  
Comments: Signed a Consent Order with the new owner, GBF Holdings, LLC, to complete the remedial design and implement the RAP.

Completed Area Name: PROJECT WIDE  
Completed Sub Area Name: Not reported  
Completed Document Type: Amendment - Order/Agreement  
Completed Date: 07/28/1993  
Comments: Issued a Second Amended Remedial Action Order and Imminent and/or Substantial Endangerment Determination and Order, Docket No. HSA 87/88-012A, to the responsible parties which required the installation of a cap and gas collection system which is part of the landfill closure and which required installation of a groundwater extraction and treatment system as an interim remedial measure.

Completed Area Name: PROJECT WIDE  
Completed Sub Area Name: Not reported  
Completed Document Type: Unilateral Order (I/SE, RAO, CAO, EPA AO)  
Completed Date: 09/25/1987  
Comments: Remedial Action Order issued to owners, operators, disposers of waste to landfill, to remediate the site.

Completed Area Name: PROJECT WIDE  
Completed Sub Area Name: Not reported  
Completed Document Type: \* Discovery  
Completed Date: 01/04/1980  
Comments: Not reported



Map ID  
Direction  
Distance  
Elevation

MAP FINDINGS

Site

Database(s)

EDR ID Number  
EPA ID Number

**GBF / PITTSBURG DUMPS (Continued)**

**S101479979**

Completed Area Name: PROJECT WIDE  
Completed Sub Area Name: Not reported  
Completed Document Type: \* Cost Recovery Settlements/Decrees  
Completed Date: 03/02/2000  
Comments: Settlement Agreement entered into with owners and members of Respondents Group for recovery of DTSC response costs.

Completed Area Name: PROJECT WIDE  
Completed Sub Area Name: Not reported  
Completed Document Type: \* Cost Recovery Settlements/Decrees  
Completed Date: 12/28/2001  
Comments: Settlement Agreement entered into with site owners and members of Respondents Group for DTSC response costs.

Completed Area Name: PROJECT WIDE  
Completed Sub Area Name: Not reported  
Completed Document Type: Land Use Restriction - Site Inspection/Visit  
Completed Date: 07/13/2007  
Comments: No problems noted during the site inspection.

Completed Area Name: PROJECT WIDE  
Completed Sub Area Name: Not reported  
Completed Document Type: Land Use Restriction - Site Inspection/Visit  
Completed Date: 06/16/2009  
Comments: DTSC staff and Amy Wilson of TRC Companies met and conducted a site inspection on May 27, 2009. Weather conditions were sunny and clear. The cap was observed to be in generally good condition. A modification to the flue stack of gas extraction plant was observed. In September and October of 2008 the flue stack was replaced with a smaller diameter stack. The gas extraction plant was 20 years old and functioning unreliably. The original stack was too large to efficiently handle the lower methane concentrations that have developed over time. The new stack is sized in smaller diameter, based on flow rate and gas quality, and the system has been operating much more reliably as a result. The Local Enforcement Agency (LEA) for the California Integrated Waste Management Board (CIWMB) the Contra Costa County Health Department, oversaw the replacement. There was no evidence of any activities prohibited by the Deed Restriction.

Completed Area Name: PROJECT WIDE  
Completed Sub Area Name: Not reported  
Completed Document Type: Land Use Restriction - Site Inspection/Visit  
Completed Date: 11/17/2010  
Comments: site inspection report completed. Site is in compliance with deed restriction.

Completed Area Name: PROJECT WIDE  
Completed Sub Area Name: Not reported  
Completed Document Type: Land Use Restriction - Site Inspection/Visit  
Completed Date: 07/25/2008  
Comments: Not reported

Completed Area Name: PROJECT WIDE  
Completed Sub Area Name: Not reported  
Completed Document Type: Annual Oversight Cost Estimate  
Completed Date: 10/08/2009

Map ID  
Direction  
Distance  
Elevation

MAP FINDINGS

Site

Database(s)

EDR ID Number  
EPA ID Number

**GBF / PITTSBURG DUMPS (Continued)**

**S101479979**

Comments: Not reported

Completed Area Name: PROJECT WIDE  
Completed Sub Area Name: Not reported  
Completed Document Type: CEQA - Notice of Exemption  
Completed Date: 11/26/2008  
Comments: Notice of exemption was prepared for the modifying the existing groundwater treatment system.

Completed Area Name: PROJECT WIDE  
Completed Sub Area Name: Not reported  
Completed Document Type: Annual Oversight Cost Estimate  
Completed Date: 08/08/2011  
Comments: Not reported

Completed Area Name: PROJECT WIDE  
Completed Sub Area Name: Not reported  
Completed Document Type: Letter - Demand  
Completed Date: 04/20/2012  
Comments: Demand letter #1

Completed Area Name: PROJECT WIDE  
Completed Sub Area Name: Not reported  
Completed Document Type: Technical Report  
Completed Date: 01/24/2007  
Comments: Remedial Action Plan Technical Scope and Schedule approved to assist in finalizing the Phase 2 remedy.

Completed Area Name: PROJECT WIDE  
Completed Sub Area Name: Not reported  
Completed Document Type: Remedial Action Completion Report  
Completed Date: 10/28/2002  
Comments: Completed installation of the landfill cap and the gas collection sytem. Its composition includes a low permeability geosynthetic or soil clay layer to minimize rainwater infiltration. The gas system collects volatile organic compounds and destroys them in an on-site flare.

Completed Area Name: PROJECT WIDE  
Completed Sub Area Name: Not reported  
Completed Document Type: Remedial Action Completion Report  
Completed Date: 10/20/2004  
Comments: Phase 1 groundwater extraction and treatment system installation completed.

Completed Area Name: PROJECT WIDE  
Completed Sub Area Name: Not reported  
Completed Document Type: Design/Implementation Workplan  
Completed Date: 08/09/2002  
Comments: DTSC approved the Phase 1 Remedial Design and Implementation Plan for installation of a groundwater extraction and treatment system next to the landfill.

Completed Area Name: PROJECT WIDE  
Completed Sub Area Name: Not reported  
Completed Document Type: Remedial Action Plan  
Completed Date: 06/16/1997

Map ID  
Direction  
Distance  
Elevation

MAP FINDINGS

Site

Database(s)

EDR ID Number  
EPA ID Number

**GBF / PITTSBURG DUMPS (Continued)**

**S101479979**

Comments: Approved a Remedial Action Plan (RAP) requiring groundwater extraction and treatment systems both near the landfill and at the furthest extent of the plume. The RAP also required implementation of the Final Closure and Post-Closure Maintenance Plans for the Class III municipal landfill (which included capping the landfill) and a deed restriction.

Completed Area Name: PROJECT WIDE  
Completed Sub Area Name: Not reported  
Completed Document Type: Remedial Investigation / Feasibility Study  
Completed Date: 11/08/1995  
Comments: DTSC approved the Remedial Investigation, Risk Assessment, and Feasibility Study Reports. The analysis found that the groundwater plume extended more than 2000 feet from the site. The groundwater contamination consisted mainly of dichloropropane (up to 5,400 ppb), tetrachloroethylene (up to 330 ppb) and trichloroethylene (up to 660 ppb). The solvent plume has two lobes, with one lobe extending under residential housing northeast of the Site, and the other lobe extending under the undeveloped land northeast of the Site.

Completed Area Name: PROJECT WIDE  
Completed Sub Area Name: Not reported  
Completed Document Type: \*Site Inspection (SI) Report  
Completed Date: 11/10/1987  
Comments: Inspection conducted jointly by DHS (predecessor to DTSC), County Health Department and BAAQMD, to investigate subsurface vapor migration to nearby residential area. No high levels of methane or other gases found near the homes. Therefore, concluded that no threat to public health from indoor air.

Completed Area Name: PROJECT WIDE  
Completed Sub Area Name: Not reported  
Completed Document Type: Preliminary Assessment Report  
Completed Date: 07/06/1987  
Comments: Preliminary Assessment recommended that the site be placed on the Bond Expenditure Plan, due to a high probability of public health exposure.

Completed Area Name: PROJECT WIDE  
Completed Sub Area Name: Not reported  
Completed Document Type: Operations and Maintenance Report  
Completed Date: 03/13/2006  
Comments: Results from groundwater monitoring indicate downgradient concentrations stable or increasing in certain wells.

Completed Area Name: PROJECT WIDE  
Completed Sub Area Name: Not reported  
Completed Document Type: Fieldwork  
Completed Date: 01/27/2006  
Comments: Quarterly groundwater monitoring completed by TRC.

Completed Area Name: PROJECT WIDE  
Completed Sub Area Name: Not reported  
Completed Document Type: Fieldwork  
Completed Date: 05/22/2006  
Comments: Completed groundwater monitoring.

Map ID  
Direction  
Distance  
Elevation

MAP FINDINGS

Site

Database(s)

EDR ID Number  
EPA ID Number

**GBF / PITTSBURG DUMPS (Continued)**

**S101479979**

Completed Area Name: PROJECT WIDE  
Completed Sub Area Name: Not reported  
Completed Document Type: Fieldwork  
Completed Date: 07/23/2007  
Comments: Not reported

Completed Area Name: PROJECT WIDE  
Completed Sub Area Name: Not reported  
Completed Document Type: Fieldwork  
Completed Date: 08/01/2006  
Comments: Groundwater monitoring completed by RP.

Completed Area Name: PROJECT WIDE  
Completed Sub Area Name: Not reported  
Completed Document Type: Fieldwork  
Completed Date: 10/30/2006  
Comments: Fieldwork completed.

Completed Area Name: PROJECT WIDE  
Completed Sub Area Name: Not reported  
Completed Document Type: Fieldwork  
Completed Date: 01/30/2007  
Comments: Fieldwork completed.

Completed Area Name: PROJECT WIDE  
Completed Sub Area Name: Not reported  
Completed Document Type: Fieldwork  
Completed Date: 04/23/2007  
Comments: Not reported

Completed Area Name: PROJECT WIDE  
Completed Sub Area Name: Not reported  
Completed Document Type: Fieldwork  
Completed Date: 11/05/2007  
Comments: Not reported

Completed Area Name: PROJECT WIDE  
Completed Sub Area Name: Not reported  
Completed Document Type: Fieldwork  
Completed Date: 02/06/2008  
Comments: Not reported

Completed Area Name: PROJECT WIDE  
Completed Sub Area Name: Not reported  
Completed Document Type: Fieldwork  
Completed Date: 05/30/2008  
Comments: Not reported

Completed Area Name: PROJECT WIDE  
Completed Sub Area Name: Not reported  
Completed Document Type: Operations and Maintenance Plan  
Completed Date: 12/11/2008  
Comments: Operations and Maintenance Manual Update for the groundwater remediation system was approved. Due to corrosion of the welds in bioreactor tanks, the tanks were removed from the site and two 1,000-pound carbon vessels were installed at the Site to treat the groundwater.

Map ID  
Direction  
Distance  
Elevation

MAP FINDINGS

Site

Database(s)

EDR ID Number  
EPA ID Number

**GBF / PITTSBURG DUMPS (Continued)**

**S101479979**

Completed Area Name: PROJECT WIDE  
Completed Sub Area Name: Not reported  
Completed Document Type: Operations and Maintenance Report  
Completed Date: 10/03/2006  
Comments: Results from groundwater monitoring indicate downgradient concentrations increasing in certain wells.

Completed Area Name: PROJECT WIDE  
Completed Sub Area Name: Not reported  
Completed Document Type: Operations and Maintenance Report  
Completed Date: 04/27/2007  
Comments: Results from groundwater monitoring indicate downgradient concentrations increasing in certain wells.

Completed Area Name: PROJECT WIDE  
Completed Sub Area Name: Not reported  
Completed Document Type: Operations and Maintenance Report  
Completed Date: 09/19/2007  
Comments: Results from groundwater monitoring indicate downgradient concentrations increasing in certain wells.

Completed Area Name: PROJECT WIDE  
Completed Sub Area Name: Not reported  
Completed Document Type: Operations and Maintenance Report  
Completed Date: 03/11/2008  
Comments: Groundwater concentrations are consistent with historical results.

Completed Area Name: PROJECT WIDE  
Completed Sub Area Name: Not reported  
Completed Document Type: Operations and Maintenance Report  
Completed Date: 08/19/2008  
Comments: Groundwater concentrations are consistent with historical results.

Completed Area Name: PROJECT WIDE  
Completed Sub Area Name: Not reported  
Completed Document Type: Other Report  
Completed Date: 01/18/2002  
Comments: Addendum which includes the justification for the use of geosynthetic clay liner, Portland cement concrete pavement and asphaltic concrete pavement as alternatives to the prescriptive standard cover for the landfill cap.

Completed Area Name: PROJECT WIDE  
Completed Sub Area Name: Not reported  
Completed Document Type: Human Health Risk Assessment Report  
Completed Date: 05/15/1995  
Comments: Addendum to the Baseline Risk Assessment Report indicates that groundwater near the landfill poses an unacceptable risk to potential future users.

Completed Area Name: PROJECT WIDE  
Completed Sub Area Name: Not reported  
Completed Document Type: Human Health Risk Assessment Report  
Completed Date: 03/31/1994  
Comments: Not reported

Completed Area Name: PROJECT WIDE

Map ID  
Direction  
Distance  
Elevation

MAP FINDINGS

Site

Database(s)

EDR ID Number  
EPA ID Number

**GBF / PITTSBURG DUMPS (Continued)**

**S101479979**

Completed Sub Area Name: Not reported  
Completed Document Type: Other Report  
Completed Date: 05/11/1988  
Comments: Scoping Document

Completed Area Name: PROJECT WIDE  
Completed Sub Area Name: Not reported  
Completed Document Type: Remedial Investigation Report  
Completed Date: 03/27/1995  
Comments: Supplemental Remedial Investigation Report.

Completed Area Name: PROJECT WIDE  
Completed Sub Area Name: Not reported  
Completed Document Type: Operations and Maintenance Manual  
Completed Date: 08/31/2004  
Comments: Operations and Maintenance Manual for Phase 1 Groundwater Extraction and Treatment System.

Completed Area Name: PROJECT WIDE  
Completed Sub Area Name: Not reported  
Completed Document Type: Operations and Maintenance Plan  
Completed Date: 04/18/2002  
Comments: Plan for long-term monitoring of surface and ground water.

Completed Area Name: PROJECT WIDE  
Completed Sub Area Name: Not reported  
Completed Document Type: Fact Sheets  
Completed Date: 05/01/1989  
Comments: Fact Sheet provided an update of the current and upcoming activities at the site.

Completed Area Name: PROJECT WIDE  
Completed Sub Area Name: Not reported  
Completed Document Type: Fact Sheets  
Completed Date: 12/01/1993  
Comments: Fact Sheet provides an update of recent activities and next steps.

Completed Area Name: PROJECT WIDE  
Completed Sub Area Name: Not reported  
Completed Document Type: Fact Sheets  
Completed Date: 10/23/1996  
Comments: Fact Sheet announces the start of a public comment period and a public meeting on November 13.

Completed Area Name: PROJECT WIDE  
Completed Sub Area Name: Not reported  
Completed Document Type: Operations and Maintenance Report  
Completed Date: 07/12/2002  
Comments: Groundwater monitoring report for 1/1/02-6/30/02.

Completed Area Name: PROJECT WIDE  
Completed Sub Area Name: Not reported  
Completed Document Type: Operations and Maintenance Report  
Completed Date: 01/14/2003  
Comments: Groundwater monitoring report for 7/1/02-12/31/02.

Completed Area Name: PROJECT WIDE

Map ID  
Direction  
Distance  
Elevation

MAP FINDINGS

Site

Database(s)

EDR ID Number  
EPA ID Number

**GBF / PITTSBURG DUMPS (Continued)**

**S101479979**

Completed Sub Area Name: Not reported  
Completed Document Type: Operations and Maintenance Report  
Completed Date: 07/15/2003  
Comments: Groundwater monitoring report for 1/1/03-6/30/03.

Completed Area Name: PROJECT WIDE  
Completed Sub Area Name: Not reported  
Completed Document Type: Operations and Maintenance Report  
Completed Date: 07/15/2005  
Comments: Groundwater monitoring report for 1/1/05-6/30/05.

Completed Area Name: PROJECT WIDE  
Completed Sub Area Name: Not reported  
Completed Document Type: Operations and Maintenance Report  
Completed Date: 01/01/2006  
Comments: Groundwater monitoring report for 7/1/05-12/31/05.

Completed Area Name: PROJECT WIDE  
Completed Sub Area Name: Not reported  
Completed Document Type: Operations and Maintenance Report  
Completed Date: 07/15/2004  
Comments: Groundwater monitoring report for 1/1/04-6/30/04.

Completed Area Name: PROJECT WIDE  
Completed Sub Area Name: Not reported  
Completed Document Type: Operations and Maintenance Report  
Completed Date: 06/06/2005  
Comments: Groundwater monitoring report for 7/1/2004-12/31/2004.

Completed Area Name: PROJECT WIDE  
Completed Sub Area Name: Not reported  
Completed Document Type: Operations and Maintenance Report  
Completed Date: 01/15/2004  
Comments: Groundwater monitoring report for July through December 2003.

Completed Area Name: PROJECT WIDE  
Completed Sub Area Name: Not reported  
Completed Document Type: Feasibility Study Workplan  
Completed Date: 04/12/2007  
Comments: Workplan to conduct aquifer test, tracer test and Injection test approved.

Completed Area Name: PROJECT WIDE  
Completed Sub Area Name: Not reported  
Completed Document Type: 5 Year Review Workplan  
Completed Date: 11/04/2008  
Comments: The five-year review will focus on evaluating the performance of the existing groundwater extraction and treatment system and its effectiveness towards achieving remedial action objectives.

Completed Area Name: PROJECT WIDE  
Completed Sub Area Name: Not reported  
Completed Document Type: Remedial Action Plan Amendment  
Completed Date: 12/01/2008  
Comments: ESD was approved for modifying the existing groundwater treatment system at the GBF landfill from bioreactor tanks to carbon filtration. Not reported

Map ID  
Direction  
Distance  
Elevation

MAP FINDINGS

Site

Database(s)

EDR ID Number  
EPA ID Number

**GBF / PITTSBURG DUMPS (Continued)**

**S101479979**

Completed Area Name: PROJECT WIDE  
Completed Sub Area Name: Not reported  
Completed Document Type: Technical Workplan  
Completed Date: 03/03/2008  
Comments: To supplement existing data on contaminants of concern (COCs) and MNA parameters, DTSC approved two additional testing protocols at select wells: phospholipid fatty acids (PLFA) analysis and compound specific isotope analysis (CSIA).

Completed Area Name: PROJECT WIDE  
Completed Sub Area Name: Not reported  
Completed Document Type: Fact Sheets  
Completed Date: 10/20/2008  
Comments: Fact sheet for the Explanation of Significant Differences for the modification of groundwater treatment system.

Completed Area Name: PROJECT WIDE  
Completed Sub Area Name: Not reported  
Completed Document Type: Other Report  
Completed Date: 09/29/2008  
Comments: Respondent discontinued the groundwater extraction and treatment (GWET) system at the Site and replaced the bioreactor tanks with liquid phase granular activated carbon without the Department's prior written authorization. Respondent contends that prior written authorization was not required. DTSC and GBF Holdings entered into a Consent Order regarding violation.

Completed Area Name: PROJECT WIDE  
Completed Sub Area Name: Not reported  
Completed Document Type: Public Notice  
Completed Date: 10/20/2008  
Comments: Public Notice for Explanation of Significant Differences Explanation for the modification of groundwater treatment system.

Completed Area Name: PROJECT WIDE  
Completed Sub Area Name: Not reported  
Completed Document Type: Public Participation Plan / Community Relations Plan  
Completed Date: 08/01/2002  
Comments: Public participation activities include updating the community profile and public participation plan, community updates and work notifications as appropriate, calls to key contacts, maintenance of the community information line, and maintenance of the information repositories.

Completed Area Name: PROJECT WIDE  
Completed Sub Area Name: Not reported  
Completed Document Type: 5 Year Review Reports  
Completed Date: 07/29/2010  
Comments: Not reported

Completed Area Name: PROJECT WIDE  
Completed Sub Area Name: Not reported  
Completed Document Type: Public Notice  
Completed Date: 08/25/2010  
Comments: Not reported

Completed Area Name: PROJECT WIDE



Map ID  
Direction  
Distance  
Elevation

MAP FINDINGS

Site

Database(s)

EDR ID Number  
EPA ID Number

**GBF / PITTSBURG DUMPS (Continued)**

**S101479979**

Completed Sub Area Name: Not reported  
Completed Document Type: Other Report  
Completed Date: 12/11/2008  
Comments: DTSC approved eliminating quarterly monitoring of VOCs in 7 monitoring wells and water levels measurements in 49 wells.

Completed Area Name: PROJECT WIDE  
Completed Sub Area Name: Not reported  
Completed Document Type: Technical Report  
Completed Date: 09/01/2001  
Comments: Not reported

Completed Area Name: PROJECT WIDE  
Completed Sub Area Name: Not reported  
Completed Document Type: Long Term Monitoring Report  
Completed Date: 04/21/2009  
Comments: Groundwater concentrations are consistent with historical results.

Completed Area Name: PROJECT WIDE  
Completed Sub Area Name: Not reported  
Completed Document Type: Long Term Monitoring Report  
Completed Date: 09/28/2009  
Comments: Not reported

Completed Area Name: PROJECT WIDE  
Completed Sub Area Name: Not reported  
Completed Document Type: Long Term Monitoring Report  
Completed Date: 08/02/2010  
Comments: Not reported

Completed Area Name: PROJECT WIDE  
Completed Sub Area Name: Not reported  
Completed Document Type: Site Characterization Workplan  
Completed Date: 10/13/2009  
Comments: Not reported

Completed Area Name: PROJECT WIDE  
Completed Sub Area Name: Not reported  
Completed Document Type: Site Characterization Report  
Completed Date: 11/29/2010  
Comments: Not reported

Completed Area Name: PROJECT WIDE  
Completed Sub Area Name: Not reported  
Completed Document Type: Pilot Study/Treatability Workplan  
Completed Date: 11/16/2010  
Comments: Not reported

Completed Area Name: PROJECT WIDE  
Completed Sub Area Name: Not reported  
Completed Document Type: Pilot/Treatability Study Report  
Completed Date: 07/05/2011  
Comments: Not reported

Completed Area Name: PROJECT WIDE  
Completed Sub Area Name: Not reported  
Completed Document Type: Long Term Monitoring Report

Map ID  
Direction  
Distance  
Elevation

MAP FINDINGS

Site

Database(s)

EDR ID Number  
EPA ID Number

**GBF / PITTSBURG DUMPS (Continued)**

**S101479979**

Completed Date: 04/20/2011  
Comments: Not reported

Completed Area Name: PROJECT WIDE  
Completed Sub Area Name: Not reported  
Completed Document Type: Long Term Monitoring Report  
Completed Date: 09/03/2010  
Comments: Not reported

Completed Area Name: PROJECT WIDE  
Completed Sub Area Name: Not reported  
Completed Document Type: Long Term Monitoring Report  
Completed Date: 04/09/2012  
Comments: Not reported

Completed Area Name: PROJECT WIDE  
Completed Sub Area Name: Not reported  
Completed Document Type: Fieldwork  
Completed Date: 01/31/2010  
Comments: Soil Vapor field work completed.

Completed Area Name: PROJECT WIDE  
Completed Sub Area Name: Not reported  
Completed Document Type: Long Term Monitoring Report  
Completed Date: 10/12/2011  
Comments: Not reported

Completed Area Name: PROJECT WIDE  
Completed Sub Area Name: Not reported  
Completed Document Type: Site Characterization Workplan  
Completed Date: 11/23/2010  
Comments: Not reported

Completed Area Name: PROJECT WIDE  
Completed Sub Area Name: Not reported  
Completed Document Type: Monitoring Report  
Completed Date: 11/23/2010  
Comments: Not reported

Completed Area Name: PROJECT WIDE  
Completed Sub Area Name: Not reported  
Completed Document Type: Work Notice  
Completed Date: 01/13/2011  
Comments: Not reported

Completed Area Name: PROJECT WIDE  
Completed Sub Area Name: Not reported  
Completed Document Type: Operations and Maintenance Plan Amendment  
Completed Date: 05/03/2011  
Comments: DTSC approved with modifications

Completed Area Name: PROJECT WIDE  
Completed Sub Area Name: Not reported  
Completed Document Type: Monitoring Report  
Completed Date: 05/23/2011  
Comments: Not reported

Map ID  
Direction  
Distance  
Elevation

MAP FINDINGS

Site

Database(s)

EDR ID Number  
EPA ID Number

**GBF / PITTSBURG DUMPS (Continued)**

**S101479979**

Future Area Name: PROJECT WIDE  
Future Sub Area Name: Not reported  
Future Document Type: Operations and Maintenance Plan  
Future Due Date: 2015  
Future Area Name: PROJECT WIDE  
Future Sub Area Name: Not reported  
Future Document Type: Remedial Action Completion Report  
Future Due Date: 2014  
Future Area Name: PROJECT WIDE  
Future Sub Area Name: Not reported  
Future Document Type: Design/Implementation Workplan  
Future Due Date: 2014  
Future Area Name: PROJECT WIDE  
Future Sub Area Name: Not reported  
Future Document Type: Certification  
Future Due Date: 2020  
Future Area Name: PROJECT WIDE  
Future Sub Area Name: Not reported  
Future Document Type: CEQA - Notice of Exemption  
Future Due Date: 2014  
Schedule Area Name: PROJECT WIDE  
Schedule Sub Area Name: Not reported  
Schedule Document Type: Remedial Investigation Report  
Schedule Due Date: 05/16/2013  
Schedule Revised Date: Not reported

Count: 21 records.

## ORPHAN SUMMARY

City	EDR ID	Site Name	Site Address	Zip	Database(s)
ANTIOCH	1009521914	RICK OXFORD AND JAMES OXFORD	P.O.B. 2563	94565	FTTS, HIST FTTS
ANTIOCH	1006380534	RICK OXFORD AND JAMES OXFORD	STREET	94565	FINDS
ANTIOCH	1007291920	RICK OXFORD AND JAMES OXFORD	STREET	94565	FTTS, HIST FTTS
CONTRA COSTA COUNTY	2011976348	1140 CANAL BLVD	1140 CANAL BLVD		ERNS
CONTRA COSTA COUNTY	2011981575	CUTTING BLVD	CUTTING BLVD		ERNS
CONTRA COSTA COUNTY	2011976404	3485 PACHECO BLVD	3485 PACHECO BLVD		ERNS
CONTRA COSTA COUNTY	2008907004	21320 SAN RAMON VALLEY BLVD	21320 SAN RAMON VALLEY BLVD		ERNS
PITTSBURG	1005415531	UNION PACIFIC RAILROAD	1ST & 8 MI FROM PORT OF CHICA	94565	RCRA-SQG, FINDS, HAZNET
PITTSBURG	1001815655	CALTRANS DIST 4	HWY 4 FROM E OF WILLOW PASS RD	94565	RCRA-SQG, FINDS
PITTSBURG	S106922600	ALVES, EUGENE	HIGHWAY 4 / ENES AVE	94565	SWEEPS UST
PITTSBURG	S111293292	CALIFORNIA EXPANDED METAL PRODUCTS	1001 ANTIOCH HWY		CONTRA COSTA CO. SITE LIST
PITTSBURG	1003878923	PG&E GAS PLANT PITTSBURG	APPROX 1/2 MI E HARBOR/8TH	94565	CERC-NFRAP
PITTSBURG	S105886148		1200 ARCY LN	94565	NPDES, CONTRA COSTA CO. SITE LIST, CHMIRS
PITTSBURG	S100676224	DOW CHEMICAL COMPANY	P.O. BOX 1398	94565	Toxic Pits
PITTSBURG	8717147	CUTTER X MARINA BLVD.	CUTTER X MARINA BLVD.		ERNS
PITTSBURG	S103438405		END OF LOVERIDGE RD	94565	WMUDS/SWAT, CHMIRS
PITTSBURG	S106924476	CIRCLE "A" RANCH	S HWY 4 BEFORE BAILEY RD	94565	SWEEPS UST
PITTSBURG	S111828841	STATEWIDE HYDROSTATIC TESTING PROJ	W OF BROOKSHIRE TO OF DOVER WA	94565	NPDES
PITTSBURG	1003878641	UNION COLLIER	E OF NICHOLS RD	94565	CERC-NFRAP
PITTSBURG	S103894577	DELTA DIABLO SAN DIST/SHORE ACRES	PORT CHICAGO HWY		CONTRA COSTA CO. SITE LIST
PITTSBURG	S110735399	PORT CHICAGO TO OAKLEY DOUBLE TRAC	PRT CHICAGO TO OAKLEY	94565	NPDES

# GOVERNMENT RECORDS SEARCHED / DATA CURRENCY TRACKING

To maintain currency of the following federal and state databases, EDR contacts the appropriate governmental agency on a monthly or quarterly basis, as required.

**Number of Days to Update:** Provides confirmation that EDR is reporting records that have been updated within 90 days from the date the government agency made the information available to the public.

## STANDARD ENVIRONMENTAL RECORDS

### ***Federal NPL site list***

#### **NPL: National Priority List**

National Priorities List (Superfund). The NPL is a subset of CERCLIS and identifies over 1,200 sites for priority cleanup under the Superfund Program. NPL sites may encompass relatively large areas. As such, EDR provides polygon coverage for over 1,000 NPL site boundaries produced by EPA's Environmental Photographic Interpretation Center (EPIC) and regional EPA offices.

Date of Government Version: 05/08/2012	Source: EPA
Date Data Arrived at EDR: 05/10/2012	Telephone: N/A
Date Made Active in Reports: 05/15/2012	Last EDR Contact: 07/05/2012
Number of Days to Update: 5	Next Scheduled EDR Contact: 10/22/2012
	Data Release Frequency: Quarterly

#### **NPL Site Boundaries**

##### **Sources:**

EPA's Environmental Photographic Interpretation Center (EPIC)  
Telephone: 202-564-7333

EPA Region 1  
Telephone 617-918-1143

EPA Region 6  
Telephone: 214-655-6659

EPA Region 3  
Telephone 215-814-5418

EPA Region 7  
Telephone: 913-551-7247

EPA Region 4  
Telephone 404-562-8033

EPA Region 8  
Telephone: 303-312-6774

EPA Region 5  
Telephone 312-886-6686

EPA Region 9  
Telephone: 415-947-4246

EPA Region 10  
Telephone 206-553-8665

#### **Proposed NPL: Proposed National Priority List Sites**

A site that has been proposed for listing on the National Priorities List through the issuance of a proposed rule in the Federal Register. EPA then accepts public comments on the site, responds to the comments, and places on the NPL those sites that continue to meet the requirements for listing.

Date of Government Version: 03/30/2012	Source: EPA
Date Data Arrived at EDR: 04/05/2012	Telephone: N/A
Date Made Active in Reports: 05/15/2012	Last EDR Contact: 07/05/2012
Number of Days to Update: 40	Next Scheduled EDR Contact: 10/22/2012
	Data Release Frequency: Quarterly

#### **NPL LIENS: Federal Superfund Liens**

Federal Superfund Liens. Under the authority granted the USEPA by CERCLA of 1980, the USEPA has the authority to file liens against real property in order to recover remedial action expenditures or when the property owner received notification of potential liability. USEPA compiles a listing of filed notices of Superfund Liens.

Date of Government Version: 10/15/1991	Source: EPA
Date Data Arrived at EDR: 02/02/1994	Telephone: 202-564-4267
Date Made Active in Reports: 03/30/1994	Last EDR Contact: 08/15/2011
Number of Days to Update: 56	Next Scheduled EDR Contact: 11/28/2011
	Data Release Frequency: No Update Planned

# GOVERNMENT RECORDS SEARCHED / DATA CURRENCY TRACKING

## ***Federal Delisted NPL site list***

DELISTED NPL: National Priority List Deletions

The National Oil and Hazardous Substances Pollution Contingency Plan (NCP) establishes the criteria that the EPA uses to delete sites from the NPL. In accordance with 40 CFR 300.425.(e), sites may be deleted from the NPL where no further response is appropriate.

Date of Government Version: 03/30/2012	Source: EPA
Date Data Arrived at EDR: 04/05/2012	Telephone: N/A
Date Made Active in Reports: 05/15/2012	Last EDR Contact: 07/05/2012
Number of Days to Update: 40	Next Scheduled EDR Contact: 10/22/2012
	Data Release Frequency: Quarterly

## ***Federal CERCLIS list***

CERCLIS: Comprehensive Environmental Response, Compensation, and Liability Information System

CERCLIS contains data on potentially hazardous waste sites that have been reported to the USEPA by states, municipalities, private companies and private persons, pursuant to Section 103 of the Comprehensive Environmental Response, Compensation, and Liability Act (CERCLA). CERCLIS contains sites which are either proposed to or on the National Priorities List (NPL) and sites which are in the screening and assessment phase for possible inclusion on the NPL.

Date of Government Version: 12/27/2011	Source: EPA
Date Data Arrived at EDR: 02/27/2012	Telephone: 703-412-9810
Date Made Active in Reports: 03/12/2012	Last EDR Contact: 08/28/2012
Number of Days to Update: 14	Next Scheduled EDR Contact: 12/10/2012
	Data Release Frequency: Quarterly

FEDERAL FACILITY: Federal Facility Site Information listing

A listing of National Priority List (NPL) and Base Realignment and Closure (BRAC) sites found in the Comprehensive Environmental Response, Compensation and Liability Information System (CERCLIS) Database where EPA Federal Facilities Restoration and Reuse Office is involved in cleanup activities.

Date of Government Version: 12/10/2010	Source: Environmental Protection Agency
Date Data Arrived at EDR: 01/11/2011	Telephone: 703-603-8704
Date Made Active in Reports: 02/16/2011	Last EDR Contact: 07/13/2012
Number of Days to Update: 36	Next Scheduled EDR Contact: 10/22/2012
	Data Release Frequency: Varies

## ***Federal CERCLIS NFRAP site List***

CERCLIS-NFRAP: CERCLIS No Further Remedial Action Planned

Archived sites are sites that have been removed and archived from the inventory of CERCLIS sites. Archived status indicates that, to the best of EPA's knowledge, assessment at a site has been completed and that EPA has determined no further steps will be taken to list this site on the National Priorities List (NPL), unless information indicates this decision was not appropriate or other considerations require a recommendation for listing at a later time. This decision does not necessarily mean that there is no hazard associated with a given site; it only means that, based upon available information, the location is not judged to be a potential NPL site.

Date of Government Version: 12/28/2011	Source: EPA
Date Data Arrived at EDR: 02/27/2012	Telephone: 703-412-9810
Date Made Active in Reports: 03/12/2012	Last EDR Contact: 08/28/2012
Number of Days to Update: 14	Next Scheduled EDR Contact: 12/10/2012
	Data Release Frequency: Quarterly

## ***Federal RCRA CORRACTS facilities list***

CORRACTS: Corrective Action Report

CORRACTS identifies hazardous waste handlers with RCRA corrective action activity.

# GOVERNMENT RECORDS SEARCHED / DATA CURRENCY TRACKING

Date of Government Version: 08/19/2011  
Date Data Arrived at EDR: 08/31/2011  
Date Made Active in Reports: 01/10/2012  
Number of Days to Update: 132

Source: EPA  
Telephone: 800-424-9346  
Last EDR Contact: 08/07/2012  
Next Scheduled EDR Contact: 11/26/2012  
Data Release Frequency: Quarterly

## ***Federal RCRA non-CORRACTS TSD facilities list***

### **RCRA-TSDF: RCRA - Treatment, Storage and Disposal**

RCRAInfo is EPA's comprehensive information system, providing access to data supporting the Resource Conservation and Recovery Act (RCRA) of 1976 and the Hazardous and Solid Waste Amendments (HSWA) of 1984. The database includes selective information on sites which generate, transport, store, treat and/or dispose of hazardous waste as defined by the Resource Conservation and Recovery Act (RCRA). Transporters are individuals or entities that move hazardous waste from the generator offsite to a facility that can recycle, treat, store, or dispose of the waste. TSDFs treat, store, or dispose of the waste.

Date of Government Version: 03/15/2012  
Date Data Arrived at EDR: 04/04/2012  
Date Made Active in Reports: 05/15/2012  
Number of Days to Update: 41

Source: Environmental Protection Agency  
Telephone: (415) 495-8895  
Last EDR Contact: 08/16/2012  
Next Scheduled EDR Contact: 10/15/2012  
Data Release Frequency: Quarterly

## ***Federal RCRA generators list***

### **RCRA-LQG: RCRA - Large Quantity Generators**

RCRAInfo is EPA's comprehensive information system, providing access to data supporting the Resource Conservation and Recovery Act (RCRA) of 1976 and the Hazardous and Solid Waste Amendments (HSWA) of 1984. The database includes selective information on sites which generate, transport, store, treat and/or dispose of hazardous waste as defined by the Resource Conservation and Recovery Act (RCRA). Large quantity generators (LQGs) generate over 1,000 kilograms (kg) of hazardous waste, or over 1 kg of acutely hazardous waste per month.

Date of Government Version: 03/15/2012  
Date Data Arrived at EDR: 04/04/2012  
Date Made Active in Reports: 05/15/2012  
Number of Days to Update: 41

Source: Environmental Protection Agency  
Telephone: (415) 495-8895  
Last EDR Contact: 08/16/2012  
Next Scheduled EDR Contact: 10/15/2012  
Data Release Frequency: Quarterly

### **RCRA-SQG: RCRA - Small Quantity Generators**

RCRAInfo is EPA's comprehensive information system, providing access to data supporting the Resource Conservation and Recovery Act (RCRA) of 1976 and the Hazardous and Solid Waste Amendments (HSWA) of 1984. The database includes selective information on sites which generate, transport, store, treat and/or dispose of hazardous waste as defined by the Resource Conservation and Recovery Act (RCRA). Small quantity generators (SQGs) generate between 100 kg and 1,000 kg of hazardous waste per month.

Date of Government Version: 03/15/2012  
Date Data Arrived at EDR: 04/04/2012  
Date Made Active in Reports: 05/15/2012  
Number of Days to Update: 41

Source: Environmental Protection Agency  
Telephone: (415) 495-8895  
Last EDR Contact: 08/16/2012  
Next Scheduled EDR Contact: 10/15/2012  
Data Release Frequency: Quarterly

### **RCRA-CESQG: RCRA - Conditionally Exempt Small Quantity Generators**

RCRAInfo is EPA's comprehensive information system, providing access to data supporting the Resource Conservation and Recovery Act (RCRA) of 1976 and the Hazardous and Solid Waste Amendments (HSWA) of 1984. The database includes selective information on sites which generate, transport, store, treat and/or dispose of hazardous waste as defined by the Resource Conservation and Recovery Act (RCRA). Conditionally exempt small quantity generators (CESQGs) generate less than 100 kg of hazardous waste, or less than 1 kg of acutely hazardous waste per month.

Date of Government Version: 03/15/2012  
Date Data Arrived at EDR: 04/04/2012  
Date Made Active in Reports: 05/15/2012  
Number of Days to Update: 41

Source: Environmental Protection Agency  
Telephone: (415) 495-8895  
Last EDR Contact: 08/16/2012  
Next Scheduled EDR Contact: 10/15/2012  
Data Release Frequency: Varies

# GOVERNMENT RECORDS SEARCHED / DATA CURRENCY TRACKING

## ***Federal institutional controls / engineering controls registries***

### US ENG CONTROLS: Engineering Controls Sites List

A listing of sites with engineering controls in place. Engineering controls include various forms of caps, building foundations, liners, and treatment methods to create pathway elimination for regulated substances to enter environmental media or effect human health.

Date of Government Version: 12/30/2011	Source: Environmental Protection Agency
Date Data Arrived at EDR: 12/30/2011	Telephone: 703-603-0695
Date Made Active in Reports: 01/10/2012	Last EDR Contact: 09/05/2012
Number of Days to Update: 11	Next Scheduled EDR Contact: 12/24/2012
	Data Release Frequency: Varies

### US INST CONTROL: Sites with Institutional Controls

A listing of sites with institutional controls in place. Institutional controls include administrative measures, such as groundwater use restrictions, construction restrictions, property use restrictions, and post remediation care requirements intended to prevent exposure to contaminants remaining on site. Deed restrictions are generally required as part of the institutional controls.

Date of Government Version: 12/30/2011	Source: Environmental Protection Agency
Date Data Arrived at EDR: 12/30/2011	Telephone: 703-603-0695
Date Made Active in Reports: 01/10/2012	Last EDR Contact: 09/05/2012
Number of Days to Update: 11	Next Scheduled EDR Contact: 12/24/2012
	Data Release Frequency: Varies

## ***Federal ERNS list***

### ERNS: Emergency Response Notification System

Emergency Response Notification System. ERNS records and stores information on reported releases of oil and hazardous substances.

Date of Government Version: 04/02/2012	Source: National Response Center, United States Coast Guard
Date Data Arrived at EDR: 04/03/2012	Telephone: 202-267-2180
Date Made Active in Reports: 06/14/2012	Last EDR Contact: 07/02/2012
Number of Days to Update: 72	Next Scheduled EDR Contact: 10/15/2012
	Data Release Frequency: Annually

## ***State- and tribal - equivalent NPL***

### RESPONSE: State Response Sites

Identifies confirmed release sites where DTSC is involved in remediation, either in a lead or oversight capacity. These confirmed release sites are generally high-priority and high potential risk.

Date of Government Version: 08/06/2012	Source: Department of Toxic Substances Control
Date Data Arrived at EDR: 08/07/2012	Telephone: 916-323-3400
Date Made Active in Reports: 09/06/2012	Last EDR Contact: 08/07/2012
Number of Days to Update: 30	Next Scheduled EDR Contact: 11/19/2012
	Data Release Frequency: Quarterly

## ***State- and tribal - equivalent CERCLIS***

### ENVIROSTOR: EnviroStor Database

The Department of Toxic Substances Control's (DTSC's) Site Mitigation and Brownfields Reuse Program's (SMBRP's) EnviroStor database identifies sites that have known contamination or sites for which there may be reasons to investigate further. The database includes the following site types: Federal Superfund sites (National Priorities List (NPL)); State Response, including Military Facilities and State Superfund; Voluntary Cleanup; and School sites. EnviroStor provides similar information to the information that was available in CalSites, and provides additional site information, including, but not limited to, identification of formerly-contaminated properties that have been released for reuse, properties where environmental deed restrictions have been recorded to prevent inappropriate land uses, and risk characterization information that is used to assess potential impacts to public health and the environment at contaminated sites.



# GOVERNMENT RECORDS SEARCHED / DATA CURRENCY TRACKING

Date of Government Version: 08/06/2012  
Date Data Arrived at EDR: 08/07/2012  
Date Made Active in Reports: 09/06/2012  
Number of Days to Update: 30

Source: Department of Toxic Substances Control  
Telephone: 916-323-3400  
Last EDR Contact: 08/07/2012  
Next Scheduled EDR Contact: 11/19/2012  
Data Release Frequency: Quarterly

## **State and tribal landfill and/or solid waste disposal site lists**

### SWF/LF (SWIS): Solid Waste Information System

Active, Closed and Inactive Landfills. SWF/LF records typically contain an inventory of solid waste disposal facilities or landfills. These may be active or inactive facilities or open dumps that failed to meet RCRA Section 4004 criteria for solid waste landfills or disposal sites.

Date of Government Version: 05/21/2012  
Date Data Arrived at EDR: 05/22/2012  
Date Made Active in Reports: 06/21/2012  
Number of Days to Update: 30

Source: Department of Resources Recycling and Recovery  
Telephone: 916-341-6320  
Last EDR Contact: 08/20/2012  
Next Scheduled EDR Contact: 12/03/2012  
Data Release Frequency: Quarterly

### WDS: Waste Discharge System

Sites which have been issued waste discharge requirements.

Date of Government Version: 06/19/2007  
Date Data Arrived at EDR: 06/20/2007  
Date Made Active in Reports: 06/29/2007  
Number of Days to Update: 9

Source: State Water Resources Control Board  
Telephone: 916-341-5227  
Last EDR Contact: 08/28/2012  
Next Scheduled EDR Contact: 12/10/2012  
Data Release Frequency: Quarterly

## **State and tribal leaking storage tank lists**

### LUST REG 9: Leaking Underground Storage Tank Report

Orange, Riverside, San Diego counties. For more current information, please refer to the State Water Resources Control Board's LUST database.

Date of Government Version: 03/01/2001  
Date Data Arrived at EDR: 04/23/2001  
Date Made Active in Reports: 05/21/2001  
Number of Days to Update: 28

Source: California Regional Water Quality Control Board San Diego Region (9)  
Telephone: 858-637-5595  
Last EDR Contact: 09/26/2011  
Next Scheduled EDR Contact: 01/09/2012  
Data Release Frequency: No Update Planned

### LUST REG 7: Leaking Underground Storage Tank Case Listing

Leaking Underground Storage Tank locations. Imperial, Riverside, San Diego, Santa Barbara counties.

Date of Government Version: 02/26/2004  
Date Data Arrived at EDR: 02/26/2004  
Date Made Active in Reports: 03/24/2004  
Number of Days to Update: 27

Source: California Regional Water Quality Control Board Colorado River Basin Region (7)  
Telephone: 760-776-8943  
Last EDR Contact: 08/01/2011  
Next Scheduled EDR Contact: 11/14/2011  
Data Release Frequency: No Update Planned

### LUST REG 6V: Leaking Underground Storage Tank Case Listing

Leaking Underground Storage Tank locations. Inyo, Kern, Los Angeles, Mono, San Bernardino counties.

Date of Government Version: 06/07/2005  
Date Data Arrived at EDR: 06/07/2005  
Date Made Active in Reports: 06/29/2005  
Number of Days to Update: 22

Source: California Regional Water Quality Control Board Victorville Branch Office (6)  
Telephone: 760-241-7365  
Last EDR Contact: 09/12/2011  
Next Scheduled EDR Contact: 12/26/2011  
Data Release Frequency: No Update Planned

### LUST REG 6L: Leaking Underground Storage Tank Case Listing

For more current information, please refer to the State Water Resources Control Board's LUST database.

# GOVERNMENT RECORDS SEARCHED / DATA CURRENCY TRACKING

Date of Government Version: 09/09/2003  
Date Data Arrived at EDR: 09/10/2003  
Date Made Active in Reports: 10/07/2003  
Number of Days to Update: 27

Source: California Regional Water Quality Control Board Lahontan Region (6)  
Telephone: 530-542-5572  
Last EDR Contact: 09/12/2011  
Next Scheduled EDR Contact: 12/26/2011  
Data Release Frequency: No Update Planned

## LUST REG 5: Leaking Underground Storage Tank Database

Leaking Underground Storage Tank locations. Alameda, Alpine, Amador, Butte, Colusa, Contra Costa, Calveras, El Dorado, Fresno, Glenn, Kern, Kings, Lake, Lassen, Madera, Mariposa, Merced, Modoc, Napa, Nevada, Placer, Plumas, Sacramento, San Joaquin, Shasta, Solano, Stanislaus, Sutter, Tehama, Tulare, Tuolumne, Yolo, Yuba counties.

Date of Government Version: 07/01/2008  
Date Data Arrived at EDR: 07/22/2008  
Date Made Active in Reports: 07/31/2008  
Number of Days to Update: 9

Source: California Regional Water Quality Control Board Central Valley Region (5)  
Telephone: 916-464-4834  
Last EDR Contact: 07/01/2011  
Next Scheduled EDR Contact: 10/17/2011  
Data Release Frequency: No Update Planned

## LUST REG 4: Underground Storage Tank Leak List

Los Angeles, Ventura counties. For more current information, please refer to the State Water Resources Control Board's LUST database.

Date of Government Version: 09/07/2004  
Date Data Arrived at EDR: 09/07/2004  
Date Made Active in Reports: 10/12/2004  
Number of Days to Update: 35

Source: California Regional Water Quality Control Board Los Angeles Region (4)  
Telephone: 213-576-6710  
Last EDR Contact: 09/06/2011  
Next Scheduled EDR Contact: 12/19/2011  
Data Release Frequency: No Update Planned

## LUST REG 3: Leaking Underground Storage Tank Database

Leaking Underground Storage Tank locations. Monterey, San Benito, San Luis Obispo, Santa Barbara, Santa Cruz counties.

Date of Government Version: 05/19/2003  
Date Data Arrived at EDR: 05/19/2003  
Date Made Active in Reports: 06/02/2003  
Number of Days to Update: 14

Source: California Regional Water Quality Control Board Central Coast Region (3)  
Telephone: 805-542-4786  
Last EDR Contact: 07/18/2011  
Next Scheduled EDR Contact: 10/31/2011  
Data Release Frequency: No Update Planned

## LUST REG 2: Fuel Leak List

Leaking Underground Storage Tank locations. Alameda, Contra Costa, Marin, Napa, San Francisco, San Mateo, Santa Clara, Solano, Sonoma counties.

Date of Government Version: 09/30/2004  
Date Data Arrived at EDR: 10/20/2004  
Date Made Active in Reports: 11/19/2004  
Number of Days to Update: 30

Source: California Regional Water Quality Control Board San Francisco Bay Region (2)  
Telephone: 510-622-2433  
Last EDR Contact: 09/19/2011  
Next Scheduled EDR Contact: 01/02/2012  
Data Release Frequency: Quarterly

## LUST REG 1: Active Toxic Site Investigation

Del Norte, Humboldt, Lake, Mendocino, Modoc, Siskiyou, Sonoma, Trinity counties. For more current information, please refer to the State Water Resources Control Board's LUST database.

Date of Government Version: 02/01/2001  
Date Data Arrived at EDR: 02/28/2001  
Date Made Active in Reports: 03/29/2001  
Number of Days to Update: 29

Source: California Regional Water Quality Control Board North Coast (1)  
Telephone: 707-570-3769  
Last EDR Contact: 08/01/2011  
Next Scheduled EDR Contact: 11/14/2011  
Data Release Frequency: No Update Planned

## LUST: Geotracker's Leaking Underground Fuel Tank Report

Leaking Underground Storage Tank Incident Reports. LUST records contain an inventory of reported leaking underground storage tank incidents. Not all states maintain these records, and the information stored varies by state. For more information on a particular leaking underground storage tank sites, please contact the appropriate regulatory agency.

# GOVERNMENT RECORDS SEARCHED / DATA CURRENCY TRACKING

Date of Government Version: 07/19/2012  
Date Data Arrived at EDR: 07/19/2012  
Date Made Active in Reports: 09/06/2012  
Number of Days to Update: 49

Source: State Water Resources Control Board  
Telephone: see region list  
Last EDR Contact: 07/19/2012  
Next Scheduled EDR Contact: 10/01/2012  
Data Release Frequency: Quarterly

## LUST REG 8: Leaking Underground Storage Tanks

California Regional Water Quality Control Board Santa Ana Region (8). For more current information, please refer to the State Water Resources Control Board's LUST database.

Date of Government Version: 02/14/2005  
Date Data Arrived at EDR: 02/15/2005  
Date Made Active in Reports: 03/28/2005  
Number of Days to Update: 41

Source: California Regional Water Quality Control Board Santa Ana Region (8)  
Telephone: 909-782-4496  
Last EDR Contact: 08/15/2011  
Next Scheduled EDR Contact: 11/28/2011  
Data Release Frequency: Varies

## SLIC: Statewide SLIC Cases

The SLIC (Spills, Leaks, Investigations and Cleanup) program is designed to protect and restore water quality from spills, leaks, and similar discharges.

Date of Government Version: 07/19/2012  
Date Data Arrived at EDR: 07/19/2012  
Date Made Active in Reports: 09/06/2012  
Number of Days to Update: 49

Source: State Water Resources Control Board  
Telephone: 866-480-1028  
Last EDR Contact: 07/19/2012  
Next Scheduled EDR Contact: 10/01/2012  
Data Release Frequency: Varies

## SLIC REG 1: Active Toxic Site Investigations

The SLIC (Spills, Leaks, Investigations and Cleanup) program is designed to protect and restore water quality from spills, leaks, and similar discharges.

Date of Government Version: 04/03/2003  
Date Data Arrived at EDR: 04/07/2003  
Date Made Active in Reports: 04/25/2003  
Number of Days to Update: 18

Source: California Regional Water Quality Control Board, North Coast Region (1)  
Telephone: 707-576-2220  
Last EDR Contact: 08/01/2011  
Next Scheduled EDR Contact: 11/14/2011  
Data Release Frequency: No Update Planned

## SLIC REG 2: Spills, Leaks, Investigation & Cleanup Cost Recovery Listing

The SLIC (Spills, Leaks, Investigations and Cleanup) program is designed to protect and restore water quality from spills, leaks, and similar discharges.

Date of Government Version: 09/30/2004  
Date Data Arrived at EDR: 10/20/2004  
Date Made Active in Reports: 11/19/2004  
Number of Days to Update: 30

Source: Regional Water Quality Control Board San Francisco Bay Region (2)  
Telephone: 510-286-0457  
Last EDR Contact: 09/19/2011  
Next Scheduled EDR Contact: 01/02/2012  
Data Release Frequency: Quarterly

## SLIC REG 3: Spills, Leaks, Investigation & Cleanup Cost Recovery Listing

The SLIC (Spills, Leaks, Investigations and Cleanup) program is designed to protect and restore water quality from spills, leaks, and similar discharges.

Date of Government Version: 05/18/2006  
Date Data Arrived at EDR: 05/18/2006  
Date Made Active in Reports: 06/15/2006  
Number of Days to Update: 28

Source: California Regional Water Quality Control Board Central Coast Region (3)  
Telephone: 805-549-3147  
Last EDR Contact: 07/18/2011  
Next Scheduled EDR Contact: 10/31/2011  
Data Release Frequency: Semi-Annually

## SLIC REG 4: Spills, Leaks, Investigation & Cleanup Cost Recovery Listing

The SLIC (Spills, Leaks, Investigations and Cleanup) program is designed to protect and restore water quality from spills, leaks, and similar discharges.

# GOVERNMENT RECORDS SEARCHED / DATA CURRENCY TRACKING

Date of Government Version: 11/17/2004  
Date Data Arrived at EDR: 11/18/2004  
Date Made Active in Reports: 01/04/2005  
Number of Days to Update: 47

Source: Region Water Quality Control Board Los Angeles Region (4)  
Telephone: 213-576-6600  
Last EDR Contact: 07/01/2011  
Next Scheduled EDR Contact: 10/17/2011  
Data Release Frequency: Varies

## SLIC REG 5: Spills, Leaks, Investigation & Cleanup Cost Recovery Listing

The SLIC (Spills, Leaks, Investigations and Cleanup) program is designed to protect and restore water quality from spills, leaks, and similar discharges.

Date of Government Version: 04/01/2005  
Date Data Arrived at EDR: 04/05/2005  
Date Made Active in Reports: 04/21/2005  
Number of Days to Update: 16

Source: Regional Water Quality Control Board Central Valley Region (5)  
Telephone: 916-464-3291  
Last EDR Contact: 09/12/2011  
Next Scheduled EDR Contact: 12/26/2011  
Data Release Frequency: Semi-Annually

## SLIC REG 6V: Spills, Leaks, Investigation & Cleanup Cost Recovery Listing

The SLIC (Spills, Leaks, Investigations and Cleanup) program is designed to protect and restore water quality from spills, leaks, and similar discharges.

Date of Government Version: 05/24/2005  
Date Data Arrived at EDR: 05/25/2005  
Date Made Active in Reports: 06/16/2005  
Number of Days to Update: 22

Source: Regional Water Quality Control Board, Victorville Branch  
Telephone: 619-241-6583  
Last EDR Contact: 08/15/2011  
Next Scheduled EDR Contact: 11/28/2011  
Data Release Frequency: Semi-Annually

## SLIC REG 6L: SLIC Sites

The SLIC (Spills, Leaks, Investigations and Cleanup) program is designed to protect and restore water quality from spills, leaks, and similar discharges.

Date of Government Version: 09/07/2004  
Date Data Arrived at EDR: 09/07/2004  
Date Made Active in Reports: 10/12/2004  
Number of Days to Update: 35

Source: California Regional Water Quality Control Board, Lahontan Region  
Telephone: 530-542-5574  
Last EDR Contact: 08/15/2011  
Next Scheduled EDR Contact: 11/28/2011  
Data Release Frequency: No Update Planned

## SLIC REG 7: SLIC List

The SLIC (Spills, Leaks, Investigations and Cleanup) program is designed to protect and restore water quality from spills, leaks, and similar discharges.

Date of Government Version: 11/24/2004  
Date Data Arrived at EDR: 11/29/2004  
Date Made Active in Reports: 01/04/2005  
Number of Days to Update: 36

Source: California Regional Quality Control Board, Colorado River Basin Region  
Telephone: 760-346-7491  
Last EDR Contact: 08/01/2011  
Next Scheduled EDR Contact: 11/14/2011  
Data Release Frequency: No Update Planned

## SLIC REG 8: Spills, Leaks, Investigation & Cleanup Cost Recovery Listing

The SLIC (Spills, Leaks, Investigations and Cleanup) program is designed to protect and restore water quality from spills, leaks, and similar discharges.

Date of Government Version: 04/03/2008  
Date Data Arrived at EDR: 04/03/2008  
Date Made Active in Reports: 04/14/2008  
Number of Days to Update: 11

Source: California Region Water Quality Control Board Santa Ana Region (8)  
Telephone: 951-782-3298  
Last EDR Contact: 09/12/2011  
Next Scheduled EDR Contact: 12/26/2011  
Data Release Frequency: Semi-Annually

## SLIC REG 9: Spills, Leaks, Investigation & Cleanup Cost Recovery Listing

The SLIC (Spills, Leaks, Investigations and Cleanup) program is designed to protect and restore water quality from spills, leaks, and similar discharges.

# GOVERNMENT RECORDS SEARCHED / DATA CURRENCY TRACKING

Date of Government Version: 09/10/2007  
Date Data Arrived at EDR: 09/11/2007  
Date Made Active in Reports: 09/28/2007  
Number of Days to Update: 17

Source: California Regional Water Quality Control Board San Diego Region (9)  
Telephone: 858-467-2980  
Last EDR Contact: 08/08/2011  
Next Scheduled EDR Contact: 11/21/2011  
Data Release Frequency: Annually

INDIAN LUST R9: Leaking Underground Storage Tanks on Indian Land  
LUSTs on Indian land in Arizona, California, New Mexico and Nevada

Date of Government Version: 05/25/2012  
Date Data Arrived at EDR: 05/25/2012  
Date Made Active in Reports: 07/16/2012  
Number of Days to Update: 52

Source: Environmental Protection Agency  
Telephone: 415-972-3372  
Last EDR Contact: 07/26/2012  
Next Scheduled EDR Contact: 11/12/2012  
Data Release Frequency: Quarterly

INDIAN LUST R10: Leaking Underground Storage Tanks on Indian Land  
LUSTs on Indian land in Alaska, Idaho, Oregon and Washington.

Date of Government Version: 05/07/2012  
Date Data Arrived at EDR: 05/08/2012  
Date Made Active in Reports: 07/10/2012  
Number of Days to Update: 63

Source: EPA Region 10  
Telephone: 206-553-2857  
Last EDR Contact: 07/26/2012  
Next Scheduled EDR Contact: 11/12/2012  
Data Release Frequency: Quarterly

INDIAN LUST R1: Leaking Underground Storage Tanks on Indian Land  
A listing of leaking underground storage tank locations on Indian Land.

Date of Government Version: 04/12/2012  
Date Data Arrived at EDR: 05/09/2012  
Date Made Active in Reports: 07/10/2012  
Number of Days to Update: 62

Source: EPA Region 1  
Telephone: 617-918-1313  
Last EDR Contact: 08/03/2012  
Next Scheduled EDR Contact: 11/12/2012  
Data Release Frequency: Varies

INDIAN LUST R4: Leaking Underground Storage Tanks on Indian Land  
LUSTs on Indian land in Florida, Mississippi and North Carolina.

Date of Government Version: 12/14/2011  
Date Data Arrived at EDR: 12/15/2011  
Date Made Active in Reports: 01/10/2012  
Number of Days to Update: 26

Source: EPA Region 4  
Telephone: 404-562-8677  
Last EDR Contact: 07/26/2012  
Next Scheduled EDR Contact: 11/12/2012  
Data Release Frequency: Semi-Annually

INDIAN LUST R6: Leaking Underground Storage Tanks on Indian Land  
LUSTs on Indian land in New Mexico and Oklahoma.

Date of Government Version: 09/12/2011  
Date Data Arrived at EDR: 09/13/2011  
Date Made Active in Reports: 11/11/2011  
Number of Days to Update: 59

Source: EPA Region 6  
Telephone: 214-665-6597  
Last EDR Contact: 07/26/2012  
Next Scheduled EDR Contact: 11/12/2012  
Data Release Frequency: Varies

INDIAN LUST R8: Leaking Underground Storage Tanks on Indian Land  
LUSTs on Indian land in Colorado, Montana, North Dakota, South Dakota, Utah and Wyoming.

Date of Government Version: 08/18/2011  
Date Data Arrived at EDR: 08/19/2011  
Date Made Active in Reports: 09/13/2011  
Number of Days to Update: 25

Source: EPA Region 8  
Telephone: 303-312-6271  
Last EDR Contact: 07/26/2012  
Next Scheduled EDR Contact: 11/26/2012  
Data Release Frequency: Quarterly

# GOVERNMENT RECORDS SEARCHED / DATA CURRENCY TRACKING

## INDIAN LUST R7: Leaking Underground Storage Tanks on Indian Land LUSTs on Indian land in Iowa, Kansas, and Nebraska

Date of Government Version: 02/07/2012	Source: EPA Region 7
Date Data Arrived at EDR: 02/17/2012	Telephone: 913-551-7003
Date Made Active in Reports: 05/15/2012	Last EDR Contact: 07/26/2012
Number of Days to Update: 88	Next Scheduled EDR Contact: 11/12/2012
	Data Release Frequency: Varies

### **State and tribal registered storage tank lists**

#### UST: Active UST Facilities

Active UST facilities gathered from the local regulatory agencies

Date of Government Version: 07/19/2012	Source: SWRCB
Date Data Arrived at EDR: 07/19/2012	Telephone: 916-341-5851
Date Made Active in Reports: 08/06/2012	Last EDR Contact: 07/19/2012
Number of Days to Update: 18	Next Scheduled EDR Contact: 10/01/2012
	Data Release Frequency: Semi-Annually

#### AST: Aboveground Petroleum Storage Tank Facilities Registered Aboveground Storage Tanks.

Date of Government Version: 08/01/2009	Source: State Water Resources Control Board
Date Data Arrived at EDR: 09/10/2009	Telephone: 916-327-5092
Date Made Active in Reports: 10/01/2009	Last EDR Contact: 07/03/2012
Number of Days to Update: 21	Next Scheduled EDR Contact: 10/22/2012
	Data Release Frequency: Quarterly

#### INDIAN UST R10: Underground Storage Tanks on Indian Land

The Indian Underground Storage Tank (UST) database provides information about underground storage tanks on Indian land in EPA Region 10 (Alaska, Idaho, Oregon, Washington, and Tribal Nations).

Date of Government Version: 05/07/2012	Source: EPA Region 10
Date Data Arrived at EDR: 05/08/2012	Telephone: 206-553-2857
Date Made Active in Reports: 07/16/2012	Last EDR Contact: 07/26/2012
Number of Days to Update: 69	Next Scheduled EDR Contact: 11/12/2012
	Data Release Frequency: Quarterly

#### INDIAN UST R9: Underground Storage Tanks on Indian Land

The Indian Underground Storage Tank (UST) database provides information about underground storage tanks on Indian land in EPA Region 9 (Arizona, California, Hawaii, Nevada, the Pacific Islands, and Tribal Nations).

Date of Government Version: 11/28/2011	Source: EPA Region 9
Date Data Arrived at EDR: 11/29/2011	Telephone: 415-972-3368
Date Made Active in Reports: 01/10/2012	Last EDR Contact: 07/26/2012
Number of Days to Update: 42	Next Scheduled EDR Contact: 11/12/2012
	Data Release Frequency: Quarterly

#### INDIAN UST R8: Underground Storage Tanks on Indian Land

The Indian Underground Storage Tank (UST) database provides information about underground storage tanks on Indian land in EPA Region 8 (Colorado, Montana, North Dakota, South Dakota, Utah, Wyoming and 27 Tribal Nations).

Date of Government Version: 08/18/2011	Source: EPA Region 8
Date Data Arrived at EDR: 08/19/2011	Telephone: 303-312-6137
Date Made Active in Reports: 09/13/2011	Last EDR Contact: 07/26/2012
Number of Days to Update: 25	Next Scheduled EDR Contact: 11/12/2012
	Data Release Frequency: Quarterly

# GOVERNMENT RECORDS SEARCHED / DATA CURRENCY TRACKING

## INDIAN UST R7: Underground Storage Tanks on Indian Land

The Indian Underground Storage Tank (UST) database provides information about underground storage tanks on Indian land in EPA Region 7 (Iowa, Kansas, Missouri, Nebraska, and 9 Tribal Nations).

Date of Government Version: 02/07/2012	Source: EPA Region 7
Date Data Arrived at EDR: 02/17/2012	Telephone: 913-551-7003
Date Made Active in Reports: 05/15/2012	Last EDR Contact: 07/26/2012
Number of Days to Update: 88	Next Scheduled EDR Contact: 11/12/2012
	Data Release Frequency: Varies

## INDIAN UST R6: Underground Storage Tanks on Indian Land

The Indian Underground Storage Tank (UST) database provides information about underground storage tanks on Indian land in EPA Region 6 (Louisiana, Arkansas, Oklahoma, New Mexico, Texas and 65 Tribes).

Date of Government Version: 05/10/2011	Source: EPA Region 6
Date Data Arrived at EDR: 05/11/2011	Telephone: 214-665-7591
Date Made Active in Reports: 06/14/2011	Last EDR Contact: 07/26/2012
Number of Days to Update: 34	Next Scheduled EDR Contact: 11/12/2012
	Data Release Frequency: Semi-Annually

## INDIAN UST R5: Underground Storage Tanks on Indian Land

The Indian Underground Storage Tank (UST) database provides information about underground storage tanks on Indian land in EPA Region 5 (Michigan, Minnesota and Wisconsin and Tribal Nations).

Date of Government Version: 02/28/2012	Source: EPA Region 5
Date Data Arrived at EDR: 02/29/2012	Telephone: 312-886-6136
Date Made Active in Reports: 05/15/2012	Last EDR Contact: 07/26/2012
Number of Days to Update: 76	Next Scheduled EDR Contact: 11/12/2012
	Data Release Frequency: Varies

## INDIAN UST R4: Underground Storage Tanks on Indian Land

The Indian Underground Storage Tank (UST) database provides information about underground storage tanks on Indian land in EPA Region 4 (Alabama, Florida, Georgia, Kentucky, Mississippi, North Carolina, South Carolina, Tennessee and Tribal Nations)

Date of Government Version: 12/14/2011	Source: EPA Region 4
Date Data Arrived at EDR: 12/15/2011	Telephone: 404-562-9424
Date Made Active in Reports: 01/10/2012	Last EDR Contact: 07/26/2012
Number of Days to Update: 26	Next Scheduled EDR Contact: 11/12/2012
	Data Release Frequency: Semi-Annually

## INDIAN UST R1: Underground Storage Tanks on Indian Land

The Indian Underground Storage Tank (UST) database provides information about underground storage tanks on Indian land in EPA Region 1 (Connecticut, Maine, Massachusetts, New Hampshire, Rhode Island, Vermont and ten Tribal Nations).

Date of Government Version: 04/12/2012	Source: EPA, Region 1
Date Data Arrived at EDR: 05/02/2012	Telephone: 617-918-1313
Date Made Active in Reports: 07/16/2012	Last EDR Contact: 08/03/2012
Number of Days to Update: 75	Next Scheduled EDR Contact: 11/12/2012
	Data Release Frequency: Varies

## FEMA UST: Underground Storage Tank Listing

A listing of all FEMA owned underground storage tanks.

Date of Government Version: 01/01/2010	Source: FEMA
Date Data Arrived at EDR: 02/16/2010	Telephone: 202-646-5797
Date Made Active in Reports: 04/12/2010	Last EDR Contact: 07/12/2012
Number of Days to Update: 55	Next Scheduled EDR Contact: 10/29/2012
	Data Release Frequency: Varies

# GOVERNMENT RECORDS SEARCHED / DATA CURRENCY TRACKING

## ***State and tribal voluntary cleanup sites***

### INDIAN VCP R7: Voluntary Cleanup Priority Listing

A listing of voluntary cleanup priority sites located on Indian Land located in Region 7.

Date of Government Version: 03/20/2008	Source: EPA, Region 7
Date Data Arrived at EDR: 04/22/2008	Telephone: 913-551-7365
Date Made Active in Reports: 05/19/2008	Last EDR Contact: 04/20/2009
Number of Days to Update: 27	Next Scheduled EDR Contact: 07/20/2009
	Data Release Frequency: Varies

### VCP: Voluntary Cleanup Program Properties

Contains low threat level properties with either confirmed or unconfirmed releases and the project proponents have request that DTSC oversee investigation and/or cleanup activities and have agreed to provide coverage for DTSC's costs.

Date of Government Version: 08/06/2012	Source: Department of Toxic Substances Control
Date Data Arrived at EDR: 08/07/2012	Telephone: 916-323-3400
Date Made Active in Reports: 09/06/2012	Last EDR Contact: 08/07/2012
Number of Days to Update: 30	Next Scheduled EDR Contact: 11/19/2012
	Data Release Frequency: Quarterly

### INDIAN VCP R1: Voluntary Cleanup Priority Listing

A listing of voluntary cleanup priority sites located on Indian Land located in Region 1.

Date of Government Version: 02/17/2012	Source: EPA, Region 1
Date Data Arrived at EDR: 04/03/2012	Telephone: 617-918-1102
Date Made Active in Reports: 05/15/2012	Last EDR Contact: 07/02/2012
Number of Days to Update: 42	Next Scheduled EDR Contact: 10/15/2012
	Data Release Frequency: Varies

## **ADDITIONAL ENVIRONMENTAL RECORDS**

### ***Local Brownfield lists***

#### US BROWNFIELDS: A Listing of Brownfields Sites

Brownfields are real property, the expansion, redevelopment, or reuse of which may be complicated by the presence or potential presence of a hazardous substance, pollutant, or contaminant. Cleaning up and reinvesting in these properties takes development pressures off of undeveloped, open land, and both improves and protects the environment. Assessment, Cleanup and Redevelopment Exchange System (ACRES) stores information reported by EPA Brownfields grant recipients on brownfields properties assessed or cleaned up with grant funding as well as information on Targeted Brownfields Assessments performed by EPA Regions. A listing of ACRES Brownfield sites is obtained from Cleanups in My Community. Cleanups in My Community provides information on Brownfields properties for which information is reported back to EPA, as well as areas served by Brownfields grant programs.

Date of Government Version: 06/27/2011	Source: Environmental Protection Agency
Date Data Arrived at EDR: 06/27/2011	Telephone: 202-566-2777
Date Made Active in Reports: 09/13/2011	Last EDR Contact: 06/25/2012
Number of Days to Update: 78	Next Scheduled EDR Contact: 10/08/2012
	Data Release Frequency: Semi-Annually

### ***Local Lists of Landfill / Solid Waste Disposal Sites***

#### DEBRIS REGION 9: Torres Martinez Reservation Illegal Dump Site Locations

A listing of illegal dump sites location on the Torres Martinez Indian Reservation located in eastern Riverside County and northern Imperial County, California.

Date of Government Version: 01/12/2009	Source: EPA, Region 9
Date Data Arrived at EDR: 05/07/2009	Telephone: 415-947-4219
Date Made Active in Reports: 09/21/2009	Last EDR Contact: 07/03/2012
Number of Days to Update: 137	Next Scheduled EDR Contact: 10/08/2012
	Data Release Frequency: No Update Planned



# GOVERNMENT RECORDS SEARCHED / DATA CURRENCY TRACKING

## ODI: Open Dump Inventory

An open dump is defined as a disposal facility that does not comply with one or more of the Part 257 or Part 258 Subtitle D Criteria.

Date of Government Version: 06/30/1985  
Date Data Arrived at EDR: 08/09/2004  
Date Made Active in Reports: 09/17/2004  
Number of Days to Update: 39

Source: Environmental Protection Agency  
Telephone: 800-424-9346  
Last EDR Contact: 06/09/2004  
Next Scheduled EDR Contact: N/A  
Data Release Frequency: No Update Planned

## WMUDS/SWAT: Waste Management Unit Database

Waste Management Unit Database System. WMUDS is used by the State Water Resources Control Board staff and the Regional Water Quality Control Boards for program tracking and inventory of waste management units. WMUDS is composed of the following databases: Facility Information, Scheduled Inspections Information, Waste Management Unit Information, SWAT Program Information, SWAT Report Summary Information, SWAT Report Summary Data, Chapter 15 (formerly Subchapter 15) Information, Chapter 15 Monitoring Parameters, TPCA Program Information, RCRA Program Information, Closure Information, and Interested Parties Information.

Date of Government Version: 04/01/2000  
Date Data Arrived at EDR: 04/10/2000  
Date Made Active in Reports: 05/10/2000  
Number of Days to Update: 30

Source: State Water Resources Control Board  
Telephone: 916-227-4448  
Last EDR Contact: 08/07/2012  
Next Scheduled EDR Contact: 11/26/2012  
Data Release Frequency: No Update Planned

## SWRCY: Recycler Database

A listing of recycling facilities in California.

Date of Government Version: 06/11/2012  
Date Data Arrived at EDR: 06/14/2012  
Date Made Active in Reports: 07/06/2012  
Number of Days to Update: 22

Source: Department of Conservation  
Telephone: 916-323-3836  
Last EDR Contact: 06/14/2012  
Next Scheduled EDR Contact: 10/01/2012  
Data Release Frequency: Quarterly

## HAULERS: Registered Waste Tire Haulers Listing

A listing of registered waste tire haulers.

Date of Government Version: 07/09/2012  
Date Data Arrived at EDR: 07/12/2012  
Date Made Active in Reports: 09/06/2012  
Number of Days to Update: 56

Source: Integrated Waste Management Board  
Telephone: 916-341-6422  
Last EDR Contact: 09/05/2012  
Next Scheduled EDR Contact: 12/03/2012  
Data Release Frequency: Varies

## INDIAN ODI: Report on the Status of Open Dumps on Indian Lands

Location of open dumps on Indian land.

Date of Government Version: 12/31/1998  
Date Data Arrived at EDR: 12/03/2007  
Date Made Active in Reports: 01/24/2008  
Number of Days to Update: 52

Source: Environmental Protection Agency  
Telephone: 703-308-8245  
Last EDR Contact: 08/03/2012  
Next Scheduled EDR Contact: 11/19/2012  
Data Release Frequency: Varies

## **Local Lists of Hazardous waste / Contaminated Sites**

### US CDL: Clandestine Drug Labs

A listing of clandestine drug lab locations. The U.S. Department of Justice ("the Department") provides this web site as a public service. It contains addresses of some locations where law enforcement agencies reported they found chemicals or other items that indicated the presence of either clandestine drug laboratories or dumpsites. In most cases, the source of the entries is not the Department, and the Department has not verified the entry and does not guarantee its accuracy. Members of the public must verify the accuracy of all entries by, for example, contacting local law enforcement and local health departments.

# GOVERNMENT RECORDS SEARCHED / DATA CURRENCY TRACKING

Date of Government Version: 03/16/2012  
Date Data Arrived at EDR: 06/12/2012  
Date Made Active in Reports: 07/16/2012  
Number of Days to Update: 34

Source: Drug Enforcement Administration  
Telephone: 202-307-1000  
Last EDR Contact: 09/05/2012  
Next Scheduled EDR Contact: 12/17/2012  
Data Release Frequency: Quarterly

## HIST CAL-SITES: Calsites Database

The Calsites database contains potential or confirmed hazardous substance release properties. In 1996, California EPA reevaluated and significantly reduced the number of sites in the Calsites database. No longer updated by the state agency. It has been replaced by ENVIROSTOR.

Date of Government Version: 08/08/2005  
Date Data Arrived at EDR: 08/03/2006  
Date Made Active in Reports: 08/24/2006  
Number of Days to Update: 21

Source: Department of Toxic Substance Control  
Telephone: 916-323-3400  
Last EDR Contact: 02/23/2009  
Next Scheduled EDR Contact: 05/25/2009  
Data Release Frequency: No Update Planned

## SCH: School Property Evaluation Program

This category contains proposed and existing school sites that are being evaluated by DTSC for possible hazardous materials contamination. In some cases, these properties may be listed in the CalSites category depending on the level of threat to public health and safety or the environment they pose.

Date of Government Version: 08/06/2012  
Date Data Arrived at EDR: 08/07/2012  
Date Made Active in Reports: 09/06/2012  
Number of Days to Update: 30

Source: Department of Toxic Substances Control  
Telephone: 916-323-3400  
Last EDR Contact: 08/07/2012  
Next Scheduled EDR Contact: 11/19/2012  
Data Release Frequency: Quarterly

## TOXIC PITS: Toxic Pits Cleanup Act Sites

Toxic PITS Cleanup Act Sites. TOXIC PITS identifies sites suspected of containing hazardous substances where cleanup has not yet been completed.

Date of Government Version: 07/01/1995  
Date Data Arrived at EDR: 08/30/1995  
Date Made Active in Reports: 09/26/1995  
Number of Days to Update: 27

Source: State Water Resources Control Board  
Telephone: 916-227-4364  
Last EDR Contact: 01/26/2009  
Next Scheduled EDR Contact: 04/27/2009  
Data Release Frequency: No Update Planned

## CDL: Clandestine Drug Labs

A listing of drug lab locations. Listing of a location in this database does not indicate that any illegal drug lab materials were or were not present there, and does not constitute a determination that the location either requires or does not require additional cleanup work.

Date of Government Version: 12/31/2011  
Date Data Arrived at EDR: 02/14/2012  
Date Made Active in Reports: 02/21/2012  
Number of Days to Update: 7

Source: Department of Toxic Substances Control  
Telephone: 916-255-6504  
Last EDR Contact: 08/06/2012  
Next Scheduled EDR Contact: 10/15/2012  
Data Release Frequency: Varies

## US HIST CDL: National Clandestine Laboratory Register

A listing of clandestine drug lab locations. The U.S. Department of Justice ("the Department") provides this web site as a public service. It contains addresses of some locations where law enforcement agencies reported they found chemicals or other items that indicated the presence of either clandestine drug laboratories or dumpsites. In most cases, the source of the entries is not the Department, and the Department has not verified the entry and does not guarantee its accuracy. Members of the public must verify the accuracy of all entries by, for example, contacting local law enforcement and local health departments.

Date of Government Version: 09/01/2007  
Date Data Arrived at EDR: 11/19/2008  
Date Made Active in Reports: 03/30/2009  
Number of Days to Update: 131

Source: Drug Enforcement Administration  
Telephone: 202-307-1000  
Last EDR Contact: 03/23/2009  
Next Scheduled EDR Contact: 06/22/2009  
Data Release Frequency: No Update Planned

# GOVERNMENT RECORDS SEARCHED / DATA CURRENCY TRACKING

## **Local Lists of Registered Storage Tanks**

### CA FID UST: Facility Inventory Database

The Facility Inventory Database (FID) contains a historical listing of active and inactive underground storage tank locations from the State Water Resource Control Board. Refer to local/county source for current data.

Date of Government Version: 10/31/1994	Source: California Environmental Protection Agency
Date Data Arrived at EDR: 09/05/1995	Telephone: 916-341-5851
Date Made Active in Reports: 09/29/1995	Last EDR Contact: 12/28/1998
Number of Days to Update: 24	Next Scheduled EDR Contact: N/A
	Data Release Frequency: No Update Planned

### UST MENDOCINO: Mendocino County UST Database

A listing of underground storage tank locations in Mendocino County.

Date of Government Version: 09/23/2009	Source: Department of Public Health
Date Data Arrived at EDR: 09/23/2009	Telephone: 707-463-4466
Date Made Active in Reports: 10/01/2009	Last EDR Contact: 08/29/2012
Number of Days to Update: 8	Next Scheduled EDR Contact: 12/17/2012
	Data Release Frequency: Annually

### HIST UST: Hazardous Substance Storage Container Database

The Hazardous Substance Storage Container Database is a historical listing of UST sites. Refer to local/county source for current data.

Date of Government Version: 10/15/1990	Source: State Water Resources Control Board
Date Data Arrived at EDR: 01/25/1991	Telephone: 916-341-5851
Date Made Active in Reports: 02/12/1991	Last EDR Contact: 07/26/2001
Number of Days to Update: 18	Next Scheduled EDR Contact: N/A
	Data Release Frequency: No Update Planned

### SWEEPS UST: SWEEPS UST Listing

Statewide Environmental Evaluation and Planning System. This underground storage tank listing was updated and maintained by a company contacted by the SWRCB in the early 1990's. The listing is no longer updated or maintained. The local agency is the contact for more information on a site on the SWEEPS list.

Date of Government Version: 06/01/1994	Source: State Water Resources Control Board
Date Data Arrived at EDR: 07/07/2005	Telephone: N/A
Date Made Active in Reports: 08/11/2005	Last EDR Contact: 06/03/2005
Number of Days to Update: 35	Next Scheduled EDR Contact: N/A
	Data Release Frequency: No Update Planned

## **Local Land Records**

### LIENS 2: CERCLA Lien Information

A Federal CERCLA ('Superfund') lien can exist by operation of law at any site or property at which EPA has spent Superfund monies. These monies are spent to investigate and address releases and threatened releases of contamination. CERCLIS provides information as to the identity of these sites and properties.

Date of Government Version: 02/16/2012	Source: Environmental Protection Agency
Date Data Arrived at EDR: 03/26/2012	Telephone: 202-564-6023
Date Made Active in Reports: 06/14/2012	Last EDR Contact: 07/27/2012
Number of Days to Update: 80	Next Scheduled EDR Contact: 11/12/2012
	Data Release Frequency: Varies

### LUCIS: Land Use Control Information System

LUCIS contains records of land use control information pertaining to the former Navy Base Realignment and Closure properties.

# GOVERNMENT RECORDS SEARCHED / DATA CURRENCY TRACKING

Date of Government Version: 12/09/2005  
Date Data Arrived at EDR: 12/11/2006  
Date Made Active in Reports: 01/11/2007  
Number of Days to Update: 31

Source: Department of the Navy  
Telephone: 843-820-7326  
Last EDR Contact: 05/21/2012  
Next Scheduled EDR Contact: 09/03/2012  
Data Release Frequency: Varies

## LIENS: Environmental Liens Listing

A listing of property locations with environmental liens for California where DTSC is a lien holder.

Date of Government Version: 03/12/2012  
Date Data Arrived at EDR: 03/13/2012  
Date Made Active in Reports: 04/02/2012  
Number of Days to Update: 20

Source: Department of Toxic Substances Control  
Telephone: 916-323-3400  
Last EDR Contact: 09/05/2012  
Next Scheduled EDR Contact: 12/24/2012  
Data Release Frequency: Varies

## DEED: Deed Restriction Listing

Site Mitigation and Brownfields Reuse Program Facility Sites with Deed Restrictions & Hazardous Waste Management Program Facility Sites with Deed / Land Use Restriction. The DTSC Site Mitigation and Brownfields Reuse Program (SMBRP) list includes sites cleaned up under the program's oversight and generally does not include current or former hazardous waste facilities that required a hazardous waste facility permit. The list represents deed restrictions that are active. Some sites have multiple deed restrictions. The DTSC Hazardous Waste Management Program (HWMP) has developed a list of current or former hazardous waste facilities that have a recorded land use restriction at the local county recorder's office. The land use restrictions on this list were required by the DTSC HWMP as a result of the presence of hazardous substances that remain on site after the facility (or part of the facility) has been closed or cleaned up. The types of land use restriction include deed notice, deed restriction, or a land use restriction that binds current and future owners.

Date of Government Version: 06/11/2012  
Date Data Arrived at EDR: 06/12/2012  
Date Made Active in Reports: 07/06/2012  
Number of Days to Update: 24

Source: Department of Toxic Substances Control  
Telephone: 916-323-3400  
Last EDR Contact: 09/11/2012  
Next Scheduled EDR Contact: 12/24/2012  
Data Release Frequency: Semi-Annually

## **Records of Emergency Release Reports**

### HMIRS: Hazardous Materials Information Reporting System

Hazardous Materials Incident Report System. HMIRS contains hazardous material spill incidents reported to DOT.

Date of Government Version: 04/01/2012  
Date Data Arrived at EDR: 04/03/2012  
Date Made Active in Reports: 06/14/2012  
Number of Days to Update: 72

Source: U.S. Department of Transportation  
Telephone: 202-366-4555  
Last EDR Contact: 07/02/2012  
Next Scheduled EDR Contact: 10/15/2012  
Data Release Frequency: Annually

### CHMIRS: California Hazardous Material Incident Report System

California Hazardous Material Incident Reporting System. CHMIRS contains information on reported hazardous material incidents (accidental releases or spills).

Date of Government Version: 03/28/2012  
Date Data Arrived at EDR: 05/01/2012  
Date Made Active in Reports: 05/25/2012  
Number of Days to Update: 24

Source: Office of Emergency Services  
Telephone: 916-845-8400  
Last EDR Contact: 08/03/2012  
Next Scheduled EDR Contact: 11/12/2012  
Data Release Frequency: Varies

### LDS: Land Disposal Sites Listing

The Land Disposal program regulates of waste discharge to land for treatment, storage and disposal in waste management units.

Date of Government Version: 07/19/2012  
Date Data Arrived at EDR: 07/19/2012  
Date Made Active in Reports: 09/06/2012  
Number of Days to Update: 49

Source: State Water Quality Control Board  
Telephone: 866-480-1028  
Last EDR Contact: 07/19/2012  
Next Scheduled EDR Contact: 10/01/2012  
Data Release Frequency: Quarterly

# GOVERNMENT RECORDS SEARCHED / DATA CURRENCY TRACKING

## MCS: Military Cleanup Sites Listing

The State Water Resources Control Board and nine Regional Water Quality Control Boards partner with the Department of Defense (DoD) through the Defense and State Memorandum of Agreement (DSMOA) to oversee the investigation and remediation of water quality issues at military facilities.

Date of Government Version: 07/19/2012	Source: State Water Resources Control Board
Date Data Arrived at EDR: 07/19/2012	Telephone: 866-480-1028
Date Made Active in Reports: 09/06/2012	Last EDR Contact: 07/19/2012
Number of Days to Update: 49	Next Scheduled EDR Contact: 10/01/2012
	Data Release Frequency: Quarterly

## Other Ascertainable Records

### RCRA-NonGen: RCRA - Non Generators

RCRAInfo is EPA's comprehensive information system, providing access to data supporting the Resource Conservation and Recovery Act (RCRA) of 1976 and the Hazardous and Solid Waste Amendments (HSWA) of 1984. The database includes selective information on sites which generate, transport, store, treat and/or dispose of hazardous waste as defined by the Resource Conservation and Recovery Act (RCRA). Non-Generators do not presently generate hazardous waste.

Date of Government Version: 03/15/2012	Source: Environmental Protection Agency
Date Data Arrived at EDR: 04/04/2012	Telephone: (415) 495-8895
Date Made Active in Reports: 05/15/2012	Last EDR Contact: 08/16/2012
Number of Days to Update: 41	Next Scheduled EDR Contact: 10/15/2012
	Data Release Frequency: Varies

### DOT OPS: Incident and Accident Data

Department of Transportation, Office of Pipeline Safety Incident and Accident data.

Date of Government Version: 07/29/2011	Source: Department of Transportation, Office of Pipeline Safety
Date Data Arrived at EDR: 08/09/2011	Telephone: 202-366-4595
Date Made Active in Reports: 11/11/2011	Last EDR Contact: 08/07/2012
Number of Days to Update: 94	Next Scheduled EDR Contact: 11/19/2012
	Data Release Frequency: Varies

### DOD: Department of Defense Sites

This data set consists of federally owned or administered lands, administered by the Department of Defense, that have any area equal to or greater than 640 acres of the United States, Puerto Rico, and the U.S. Virgin Islands.

Date of Government Version: 12/31/2005	Source: USGS
Date Data Arrived at EDR: 11/10/2006	Telephone: 888-275-8747
Date Made Active in Reports: 01/11/2007	Last EDR Contact: 07/19/2012
Number of Days to Update: 62	Next Scheduled EDR Contact: 10/29/2012
	Data Release Frequency: Semi-Annually

### FUDS: Formerly Used Defense Sites

The listing includes locations of Formerly Used Defense Sites properties where the US Army Corps of Engineers is actively working or will take necessary cleanup actions.

Date of Government Version: 12/31/2009	Source: U.S. Army Corps of Engineers
Date Data Arrived at EDR: 08/12/2010	Telephone: 202-528-4285
Date Made Active in Reports: 12/02/2010	Last EDR Contact: 09/10/2012
Number of Days to Update: 112	Next Scheduled EDR Contact: 12/24/2012
	Data Release Frequency: Varies

### CONSENT: Superfund (CERCLA) Consent Decrees

Major legal settlements that establish responsibility and standards for cleanup at NPL (Superfund) sites. Released periodically by United States District Courts after settlement by parties to litigation matters.

# GOVERNMENT RECORDS SEARCHED / DATA CURRENCY TRACKING

Date of Government Version: 12/01/2011  
Date Data Arrived at EDR: 01/25/2012  
Date Made Active in Reports: 03/01/2012  
Number of Days to Update: 36

Source: Department of Justice, Consent Decree Library  
Telephone: Varies  
Last EDR Contact: 06/27/2012  
Next Scheduled EDR Contact: 10/15/2012  
Data Release Frequency: Varies

## ROD: Records Of Decision

Record of Decision. ROD documents mandate a permanent remedy at an NPL (Superfund) site containing technical and health information to aid in the cleanup.

Date of Government Version: 02/27/2012  
Date Data Arrived at EDR: 03/14/2012  
Date Made Active in Reports: 06/14/2012  
Number of Days to Update: 92

Source: EPA  
Telephone: 703-416-0223  
Last EDR Contact: 09/12/2012  
Next Scheduled EDR Contact: 12/24/2012  
Data Release Frequency: Annually

## UMTRA: Uranium Mill Tailings Sites

Uranium ore was mined by private companies for federal government use in national defense programs. When the mills shut down, large piles of the sand-like material (mill tailings) remain after uranium has been extracted from the ore. Levels of human exposure to radioactive materials from the piles are low; however, in some cases tailings were used as construction materials before the potential health hazards of the tailings were recognized.

Date of Government Version: 09/14/2010  
Date Data Arrived at EDR: 10/07/2011  
Date Made Active in Reports: 03/01/2012  
Number of Days to Update: 146

Source: Department of Energy  
Telephone: 505-845-0011  
Last EDR Contact: 08/28/2012  
Next Scheduled EDR Contact: 12/10/2012  
Data Release Frequency: Varies

## MINES: Mines Master Index File

Contains all mine identification numbers issued for mines active or opened since 1971. The data also includes violation information.

Date of Government Version: 08/18/2011  
Date Data Arrived at EDR: 09/08/2011  
Date Made Active in Reports: 09/29/2011  
Number of Days to Update: 21

Source: Department of Labor, Mine Safety and Health Administration  
Telephone: 303-231-5959  
Last EDR Contact: 09/04/2012  
Next Scheduled EDR Contact: 12/17/2012  
Data Release Frequency: Semi-Annually

## TRIS: Toxic Chemical Release Inventory System

Toxic Release Inventory System. TRIS identifies facilities which release toxic chemicals to the air, water and land in reportable quantities under SARA Title III Section 313.

Date of Government Version: 12/31/2009  
Date Data Arrived at EDR: 09/01/2011  
Date Made Active in Reports: 01/10/2012  
Number of Days to Update: 131

Source: EPA  
Telephone: 202-566-0250  
Last EDR Contact: 08/31/2012  
Next Scheduled EDR Contact: 12/10/2012  
Data Release Frequency: Annually

## TSCA: Toxic Substances Control Act

Toxic Substances Control Act. TSCA identifies manufacturers and importers of chemical substances included on the TSCA Chemical Substance Inventory list. It includes data on the production volume of these substances by plant site.

Date of Government Version: 12/31/2006  
Date Data Arrived at EDR: 09/29/2010  
Date Made Active in Reports: 12/02/2010  
Number of Days to Update: 64

Source: EPA  
Telephone: 202-260-5521  
Last EDR Contact: 06/29/2012  
Next Scheduled EDR Contact: 10/08/2012  
Data Release Frequency: Every 4 Years

# GOVERNMENT RECORDS SEARCHED / DATA CURRENCY TRACKING

## FTTS: FIFRA/ TSCA Tracking System - FIFRA (Federal Insecticide, Fungicide, & Rodenticide Act)/TSCA (Toxic Substances Control Act)

FTTS tracks administrative cases and pesticide enforcement actions and compliance activities related to FIFRA, TSCA and EPCRA (Emergency Planning and Community Right-to-Know Act). To maintain currency, EDR contacts the Agency on a quarterly basis.

Date of Government Version: 04/09/2009  
Date Data Arrived at EDR: 04/16/2009  
Date Made Active in Reports: 05/11/2009  
Number of Days to Update: 25

Source: EPA/Office of Prevention, Pesticides and Toxic Substances  
Telephone: 202-566-1667  
Last EDR Contact: 08/22/2012  
Next Scheduled EDR Contact: 12/10/2012  
Data Release Frequency: Quarterly

## FTTS INSP: FIFRA/ TSCA Tracking System - FIFRA (Federal Insecticide, Fungicide, & Rodenticide Act)/TSCA (Toxic Substances Control Act)

A listing of FIFRA/TSCA Tracking System (FTTS) inspections and enforcements.

Date of Government Version: 04/09/2009  
Date Data Arrived at EDR: 04/16/2009  
Date Made Active in Reports: 05/11/2009  
Number of Days to Update: 25

Source: EPA  
Telephone: 202-566-1667  
Last EDR Contact: 08/22/2012  
Next Scheduled EDR Contact: 12/10/2012  
Data Release Frequency: Quarterly

## HIST FTTS: FIFRA/TSCA Tracking System Administrative Case Listing

A complete administrative case listing from the FIFRA/TSCA Tracking System (FTTS) for all ten EPA regions. The information was obtained from the National Compliance Database (NCDB). NCDB supports the implementation of FIFRA (Federal Insecticide, Fungicide, and Rodenticide Act) and TSCA (Toxic Substances Control Act). Some EPA regions are now closing out records. Because of that, and the fact that some EPA regions are not providing EPA Headquarters with updated records, it was decided to create a HIST FTTS database. It included records that may not be included in the newer FTTS database updates. This database is no longer updated.

Date of Government Version: 10/19/2006  
Date Data Arrived at EDR: 03/01/2007  
Date Made Active in Reports: 04/10/2007  
Number of Days to Update: 40

Source: Environmental Protection Agency  
Telephone: 202-564-2501  
Last EDR Contact: 12/17/2007  
Next Scheduled EDR Contact: 03/17/2008  
Data Release Frequency: No Update Planned

## HIST FTTS INSP: FIFRA/TSCA Tracking System Inspection & Enforcement Case Listing

A complete inspection and enforcement case listing from the FIFRA/TSCA Tracking System (FTTS) for all ten EPA regions. The information was obtained from the National Compliance Database (NCDB). NCDB supports the implementation of FIFRA (Federal Insecticide, Fungicide, and Rodenticide Act) and TSCA (Toxic Substances Control Act). Some EPA regions are now closing out records. Because of that, and the fact that some EPA regions are not providing EPA Headquarters with updated records, it was decided to create a HIST FTTS database. It included records that may not be included in the newer FTTS database updates. This database is no longer updated.

Date of Government Version: 10/19/2006  
Date Data Arrived at EDR: 03/01/2007  
Date Made Active in Reports: 04/10/2007  
Number of Days to Update: 40

Source: Environmental Protection Agency  
Telephone: 202-564-2501  
Last EDR Contact: 12/17/2008  
Next Scheduled EDR Contact: 03/17/2008  
Data Release Frequency: No Update Planned

## SSTS: Section 7 Tracking Systems

Section 7 of the Federal Insecticide, Fungicide and Rodenticide Act, as amended (92 Stat. 829) requires all registered pesticide-producing establishments to submit a report to the Environmental Protection Agency by March 1st each year. Each establishment must report the types and amounts of pesticides, active ingredients and devices being produced, and those having been produced and sold or distributed in the past year.

Date of Government Version: 12/31/2009  
Date Data Arrived at EDR: 12/10/2010  
Date Made Active in Reports: 02/25/2011  
Number of Days to Update: 77

Source: EPA  
Telephone: 202-564-4203  
Last EDR Contact: 07/27/2012  
Next Scheduled EDR Contact: 11/12/2012  
Data Release Frequency: Annually

# GOVERNMENT RECORDS SEARCHED / DATA CURRENCY TRACKING

## ICIS: Integrated Compliance Information System

The Integrated Compliance Information System (ICIS) supports the information needs of the national enforcement and compliance program as well as the unique needs of the National Pollutant Discharge Elimination System (NPDES) program.

Date of Government Version: 07/20/2011	Source: Environmental Protection Agency
Date Data Arrived at EDR: 11/10/2011	Telephone: 202-564-5088
Date Made Active in Reports: 01/10/2012	Last EDR Contact: 06/21/2012
Number of Days to Update: 61	Next Scheduled EDR Contact: 10/08/2012
	Data Release Frequency: Quarterly

## PADS: PCB Activity Database System

PCB Activity Database. PADS Identifies generators, transporters, commercial storers and/or brokers and disposers of PCB's who are required to notify the EPA of such activities.

Date of Government Version: 11/01/2010	Source: EPA
Date Data Arrived at EDR: 11/10/2010	Telephone: 202-566-0500
Date Made Active in Reports: 02/16/2011	Last EDR Contact: 07/19/2012
Number of Days to Update: 98	Next Scheduled EDR Contact: 10/29/2012
	Data Release Frequency: Annually

## MLTS: Material Licensing Tracking System

MLTS is maintained by the Nuclear Regulatory Commission and contains a list of approximately 8,100 sites which possess or use radioactive materials and which are subject to NRC licensing requirements. To maintain currency, EDR contacts the Agency on a quarterly basis.

Date of Government Version: 06/21/2011	Source: Nuclear Regulatory Commission
Date Data Arrived at EDR: 07/15/2011	Telephone: 301-415-7169
Date Made Active in Reports: 09/13/2011	Last EDR Contact: 09/05/2012
Number of Days to Update: 60	Next Scheduled EDR Contact: 12/24/2012
	Data Release Frequency: Quarterly

## RADINFO: Radiation Information Database

The Radiation Information Database (RADINFO) contains information about facilities that are regulated by U.S. Environmental Protection Agency (EPA) regulations for radiation and radioactivity.

Date of Government Version: 01/10/2012	Source: Environmental Protection Agency
Date Data Arrived at EDR: 01/12/2012	Telephone: 202-343-9775
Date Made Active in Reports: 03/01/2012	Last EDR Contact: 07/11/2012
Number of Days to Update: 49	Next Scheduled EDR Contact: 10/22/2012
	Data Release Frequency: Quarterly

## FINDS: Facility Index System/Facility Registry System

Facility Index System. FINDS contains both facility information and 'pointers' to other sources that contain more detail. EDR includes the following FINDS databases in this report: PCS (Permit Compliance System), AIRS (Aerometric Information Retrieval System), DOCKET (Enforcement Docket used to manage and track information on civil judicial enforcement cases for all environmental statutes), FURS (Federal Underground Injection Control), C-DOCKET (Criminal Docket System used to track criminal enforcement actions for all environmental statutes), FFIS (Federal Facilities Information System), STATE (State Environmental Laws and Statutes), and PADS (PCB Activity Data System).

Date of Government Version: 10/23/2011	Source: EPA
Date Data Arrived at EDR: 12/13/2011	Telephone: (415) 947-8000
Date Made Active in Reports: 03/01/2012	Last EDR Contact: 09/11/2012
Number of Days to Update: 79	Next Scheduled EDR Contact: 12/24/2012
	Data Release Frequency: Quarterly

## RAATS: RCRA Administrative Action Tracking System

RCRA Administration Action Tracking System. RAATS contains records based on enforcement actions issued under RCRA pertaining to major violators and includes administrative and civil actions brought by the EPA. For administration actions after September 30, 1995, data entry in the RAATS database was discontinued. EPA will retain a copy of the database for historical records. It was necessary to terminate RAATS because a decrease in agency resources made it impossible to continue to update the information contained in the database.



# GOVERNMENT RECORDS SEARCHED / DATA CURRENCY TRACKING

Date of Government Version: 04/17/1995  
Date Data Arrived at EDR: 07/03/1995  
Date Made Active in Reports: 08/07/1995  
Number of Days to Update: 35

Source: EPA  
Telephone: 202-564-4104  
Last EDR Contact: 06/02/2008  
Next Scheduled EDR Contact: 09/01/2008  
Data Release Frequency: No Update Planned

## BRS: Biennial Reporting System

The Biennial Reporting System is a national system administered by the EPA that collects data on the generation and management of hazardous waste. BRS captures detailed data from two groups: Large Quantity Generators (LQG) and Treatment, Storage, and Disposal Facilities.

Date of Government Version: 12/31/2009  
Date Data Arrived at EDR: 03/01/2011  
Date Made Active in Reports: 05/02/2011  
Number of Days to Update: 62

Source: EPA/NTIS  
Telephone: 800-424-9346  
Last EDR Contact: 08/31/2012  
Next Scheduled EDR Contact: 12/10/2012  
Data Release Frequency: Biennially

## CA BOND EXP. PLAN: Bond Expenditure Plan

Department of Health Services developed a site-specific expenditure plan as the basis for an appropriation of Hazardous Substance Cleanup Bond Act funds. It is not updated.

Date of Government Version: 01/01/1989  
Date Data Arrived at EDR: 07/27/1994  
Date Made Active in Reports: 08/02/1994  
Number of Days to Update: 6

Source: Department of Health Services  
Telephone: 916-255-2118  
Last EDR Contact: 05/31/1994  
Next Scheduled EDR Contact: N/A  
Data Release Frequency: No Update Planned

## UIC: UIC Listing

A listing of underground control injection wells.

Date of Government Version: 12/09/2011  
Date Data Arrived at EDR: 02/29/2012  
Date Made Active in Reports: 04/04/2012  
Number of Days to Update: 35

Source: Department of Conservation  
Telephone: 916-445-2408  
Last EDR Contact: 07/24/2012  
Next Scheduled EDR Contact: 10/01/2012  
Data Release Frequency: Varies

## NPDES: NPDES Permits Listing

A listing of NPDES permits, including stormwater.

Date of Government Version: 05/21/2012  
Date Data Arrived at EDR: 05/22/2012  
Date Made Active in Reports: 06/21/2012  
Number of Days to Update: 30

Source: State Water Resources Control Board  
Telephone: 916-445-9379  
Last EDR Contact: 08/20/2012  
Next Scheduled EDR Contact: 12/03/2012  
Data Release Frequency: Quarterly

## CORTESE: "Cortese" Hazardous Waste & Substances Sites List

The sites for the list are designated by the State Water Resource Control Board (LUST), the Integrated Waste Board (SWF/LS), and the Department of Toxic Substances Control (Cal-Sites).

Date of Government Version: 04/02/2012  
Date Data Arrived at EDR: 04/03/2012  
Date Made Active in Reports: 06/11/2012  
Number of Days to Update: 69

Source: CAL EPA/Office of Emergency Information  
Telephone: 916-323-3400  
Last EDR Contact: 07/02/2012  
Next Scheduled EDR Contact: 10/15/2012  
Data Release Frequency: Quarterly

## HIST CORTESE: Hazardous Waste & Substance Site List

The sites for the list are designated by the State Water Resource Control Board [LUST], the Integrated Waste Board [SWF/LS], and the Department of Toxic Substances Control [CAL SITES]. This listing is no longer updated by the state agency.

# GOVERNMENT RECORDS SEARCHED / DATA CURRENCY TRACKING

Date of Government Version: 04/01/2001  
Date Data Arrived at EDR: 01/22/2009  
Date Made Active in Reports: 04/08/2009  
Number of Days to Update: 76

Source: Department of Toxic Substances Control  
Telephone: 916-323-3400  
Last EDR Contact: 01/22/2009  
Next Scheduled EDR Contact: N/A  
Data Release Frequency: No Update Planned

## NOTIFY 65: Proposition 65 Records

Listings of all Proposition 65 incidents reported to counties by the State Water Resources Control Board and the Regional Water Quality Control Board. This database is no longer updated by the reporting agency.

Date of Government Version: 10/21/1993  
Date Data Arrived at EDR: 11/01/1993  
Date Made Active in Reports: 11/19/1993  
Number of Days to Update: 18

Source: State Water Resources Control Board  
Telephone: 916-445-3846  
Last EDR Contact: 06/21/2012  
Next Scheduled EDR Contact: 10/08/2012  
Data Release Frequency: No Update Planned

## DRYCLEANERS: Cleaner Facilities

A list of drycleaner related facilities that have EPA ID numbers. These are facilities with certain SIC codes: power laundries, family and commercial; garment pressing and cleaner's agents; linen supply; coin-operated laundries and cleaning; drycleaning plants, except rugs; carpet and upholster cleaning; industrial launderers; laundry and garment services.

Date of Government Version: 01/19/2012  
Date Data Arrived at EDR: 01/19/2012  
Date Made Active in Reports: 02/21/2012  
Number of Days to Update: 33

Source: Department of Toxic Substance Control  
Telephone: 916-327-4498  
Last EDR Contact: 09/05/2012  
Next Scheduled EDR Contact: 12/24/2012  
Data Release Frequency: Annually

## WIP: Well Investigation Program Case List

Well Investigation Program case in the San Gabriel and San Fernando Valley area.

Date of Government Version: 07/03/2009  
Date Data Arrived at EDR: 07/21/2009  
Date Made Active in Reports: 08/03/2009  
Number of Days to Update: 13

Source: Los Angeles Water Quality Control Board  
Telephone: 213-576-6726  
Last EDR Contact: 06/27/2012  
Next Scheduled EDR Contact: 10/15/2012  
Data Release Frequency: Varies

## ENF: Enforcement Action Listing

A listing of Water Board Enforcement Actions. Formal is everything except Oral/Verbal Communication, Notice of Violation, Expedited Payment Letter, and Staff Enforcement Letter.

Date of Government Version: 08/15/2011  
Date Data Arrived at EDR: 08/23/2011  
Date Made Active in Reports: 10/03/2011  
Number of Days to Update: 41

Source: State Water Resources Control Board  
Telephone: 916-445-9379  
Last EDR Contact: 09/05/2012  
Next Scheduled EDR Contact: 11/12/2012  
Data Release Frequency: Varies

## HAZNET: Facility and Manifest Data

Facility and Manifest Data. The data is extracted from the copies of hazardous waste manifests received each year by the DTSC. The annual volume of manifests is typically 700,000 - 1,000,000 annually, representing approximately 350,000 - 500,000 shipments. Data are from the manifests submitted without correction, and therefore many contain some invalid values for data elements such as generator ID, TSD ID, waste category, and disposal method.

Date of Government Version: 12/31/2011  
Date Data Arrived at EDR: 06/22/2012  
Date Made Active in Reports: 07/06/2012  
Number of Days to Update: 14

Source: California Environmental Protection Agency  
Telephone: 916-255-1136  
Last EDR Contact: 07/16/2012  
Next Scheduled EDR Contact: 10/29/2012  
Data Release Frequency: Annually

# GOVERNMENT RECORDS SEARCHED / DATA CURRENCY TRACKING

## EMI: Emissions Inventory Data

Toxics and criteria pollutant emissions data collected by the ARB and local air pollution agencies.

Date of Government Version: 12/31/2008	Source: California Air Resources Board
Date Data Arrived at EDR: 09/29/2010	Telephone: 916-322-2990
Date Made Active in Reports: 10/18/2010	Last EDR Contact: 06/29/2012
Number of Days to Update: 19	Next Scheduled EDR Contact: 10/08/2012
	Data Release Frequency: Varies

## INDIAN RESERV: Indian Reservations

This map layer portrays Indian administered lands of the United States that have any area equal to or greater than 640 acres.

Date of Government Version: 12/31/2005	Source: USGS
Date Data Arrived at EDR: 12/08/2006	Telephone: 202-208-3710
Date Made Active in Reports: 01/11/2007	Last EDR Contact: 07/19/2012
Number of Days to Update: 34	Next Scheduled EDR Contact: 10/29/2012
	Data Release Frequency: Semi-Annually

## SCRD DRYCLEANERS: State Coalition for Remediation of Drycleaners Listing

The State Coalition for Remediation of Drycleaners was established in 1998, with support from the U.S. EPA Office of Superfund Remediation and Technology Innovation. It is comprised of representatives of states with established drycleaner remediation programs. Currently the member states are Alabama, Connecticut, Florida, Illinois, Kansas, Minnesota, Missouri, North Carolina, Oregon, South Carolina, Tennessee, Texas, and Wisconsin.

Date of Government Version: 03/07/2011	Source: Environmental Protection Agency
Date Data Arrived at EDR: 03/09/2011	Telephone: 615-532-8599
Date Made Active in Reports: 05/02/2011	Last EDR Contact: 07/19/2012
Number of Days to Update: 54	Next Scheduled EDR Contact: 11/05/2012
	Data Release Frequency: Varies

## US FIN ASSUR: Financial Assurance Information

All owners and operators of facilities that treat, store, or dispose of hazardous waste are required to provide proof that they will have sufficient funds to pay for the clean up, closure, and post-closure care of their facilities.

Date of Government Version: 05/24/2012	Source: Environmental Protection Agency
Date Data Arrived at EDR: 06/05/2012	Telephone: 202-566-1917
Date Made Active in Reports: 06/14/2012	Last EDR Contact: 08/14/2012
Number of Days to Update: 9	Next Scheduled EDR Contact: 12/03/2012
	Data Release Frequency: Quarterly

## EPA WATCH LIST: EPA WATCH LIST

EPA maintains a "Watch List" to facilitate dialogue between EPA, state and local environmental agencies on enforcement matters relating to facilities with alleged violations identified as either significant or high priority. Being on the Watch List does not mean that the facility has actually violated the law only that an investigation by EPA or a state or local environmental agency has led those organizations to allege that an unproven violation has in fact occurred. Being on the Watch List does not represent a higher level of concern regarding the alleged violations that were detected, but instead indicates cases requiring additional dialogue between EPA, state and local agencies - primarily because of the length of time the alleged violation has gone unaddressed or unresolved.

Date of Government Version: 03/31/2012	Source: Environmental Protection Agency
Date Data Arrived at EDR: 05/17/2012	Telephone: 617-520-3000
Date Made Active in Reports: 06/14/2012	Last EDR Contact: 08/07/2012
Number of Days to Update: 28	Next Scheduled EDR Contact: 11/26/2012
	Data Release Frequency: Quarterly

## PRP: Potentially Responsible Parties

A listing of verified Potentially Responsible Parties

# GOVERNMENT RECORDS SEARCHED / DATA CURRENCY TRACKING

Date of Government Version: 02/27/2012  
Date Data Arrived at EDR: 04/04/2012  
Date Made Active in Reports: 05/15/2012  
Number of Days to Update: 41

Source: EPA  
Telephone: 202-564-6023  
Last EDR Contact: 07/02/2012  
Next Scheduled EDR Contact: 10/15/2012  
Data Release Frequency: Quarterly

## FEDLAND: Federal and Indian Lands

Federally and Indian administrated lands of the United States. Lands included are administrated by: Army Corps of Engineers, Bureau of Reclamation, National Wild and Scenic River, National Wildlife Refuge, Public Domain Land, Wilderness, Wilderness Study Area, Wildlife Management Area, Bureau of Indian Affairs, Bureau of Land Management, Department of Justice, Forest Service, Fish and Wildlife Service, National Park Service.

Date of Government Version: 12/31/2005  
Date Data Arrived at EDR: 02/06/2006  
Date Made Active in Reports: 01/11/2007  
Number of Days to Update: 339

Source: U.S. Geological Survey  
Telephone: 888-275-8747  
Last EDR Contact: 07/19/2012  
Next Scheduled EDR Contact: 10/29/2012  
Data Release Frequency: N/A

## 2020 COR ACTION: 2020 Corrective Action Program List

The EPA has set ambitious goals for the RCRA Corrective Action program by creating the 2020 Corrective Action Universe. This RCRA cleanup baseline includes facilities expected to need corrective action. The 2020 universe contains a wide variety of sites. Some properties are heavily contaminated while others were contaminated but have since been cleaned up. Still others have not been fully investigated yet, and may require little or no remediation. Inclusion in the 2020 Universe does not necessarily imply failure on the part of a facility to meet its RCRA obligations.

Date of Government Version: 11/11/2011  
Date Data Arrived at EDR: 05/18/2012  
Date Made Active in Reports: 05/25/2012  
Number of Days to Update: 7

Source: Environmental Protection Agency  
Telephone: 703-308-4044  
Last EDR Contact: 08/16/2012  
Next Scheduled EDR Contact: 11/26/2012  
Data Release Frequency: Varies

## FINANCIAL ASSURANCE 1: Financial Assurance Information Listing

Financial Assurance information

Date of Government Version: 03/01/2007  
Date Data Arrived at EDR: 06/01/2007  
Date Made Active in Reports: 06/29/2007  
Number of Days to Update: 28

Source: Department of Toxic Substances Control  
Telephone: 916-255-3628  
Last EDR Contact: 08/03/2012  
Next Scheduled EDR Contact: 11/12/2012  
Data Release Frequency: Varies

## FINANCIAL ASSURANCE 2: Financial Assurance Information Listing

A listing of financial assurance information for solid waste facilities. Financial assurance is intended to ensure that resources are available to pay for the cost of closure, post-closure care, and corrective measures if the owner or operator of a regulated facility is unable or unwilling to pay.

Date of Government Version: 05/23/2012  
Date Data Arrived at EDR: 05/24/2012  
Date Made Active in Reports: 07/06/2012  
Number of Days to Update: 43

Source: California Integrated Waste Management Board  
Telephone: 916-341-6066  
Last EDR Contact: 08/14/2012  
Next Scheduled EDR Contact: 12/03/2012  
Data Release Frequency: Varies

## HWP: EnviroStor Permitted Facilities Listing

Detailed information on permitted hazardous waste facilities and corrective action ("cleanups") tracked in EnviroStor.

Date of Government Version: 05/31/2012  
Date Data Arrived at EDR: 06/01/2012  
Date Made Active in Reports: 07/31/2012  
Number of Days to Update: 60

Source: Department of Toxic Substances Control  
Telephone: 916-323-3400  
Last EDR Contact: 08/28/2012  
Next Scheduled EDR Contact: 12/10/2012  
Data Release Frequency: Quarterly

# GOVERNMENT RECORDS SEARCHED / DATA CURRENCY TRACKING

## HWT: Registered Hazardous Waste Transporter Database

A listing of hazardous waste transporters. In California, unless specifically exempted, it is unlawful for any person to transport hazardous wastes unless the person holds a valid registration issued by DTSC. A hazardous waste transporter registration is valid for one year and is assigned a unique registration number.

Date of Government Version: 07/16/2012	Source: Department of Toxic Substances Control
Date Data Arrived at EDR: 07/17/2012	Telephone: 916-440-7145
Date Made Active in Reports: 09/06/2012	Last EDR Contact: 07/17/2012
Number of Days to Update: 51	Next Scheduled EDR Contact: 10/29/2012
	Data Release Frequency: Quarterly

## COAL ASH EPA: Coal Combustion Residues Surface Impoundments List

A listing of coal combustion residues surface impoundments with high hazard potential ratings.

Date of Government Version: 08/17/2010	Source: Environmental Protection Agency
Date Data Arrived at EDR: 01/03/2011	Telephone: N/A
Date Made Active in Reports: 03/21/2011	Last EDR Contact: 09/14/2012
Number of Days to Update: 77	Next Scheduled EDR Contact: 12/24/2012
	Data Release Frequency: Varies

## COAL ASH DOE: Sleam-Electric Plan Operation Data

A listing of power plants that store ash in surface ponds.

Date of Government Version: 12/31/2005	Source: Department of Energy
Date Data Arrived at EDR: 08/07/2009	Telephone: 202-586-8719
Date Made Active in Reports: 10/22/2009	Last EDR Contact: 07/16/2012
Number of Days to Update: 76	Next Scheduled EDR Contact: 10/29/2012
	Data Release Frequency: Varies

## MWMP: Medical Waste Management Program Listing

The Medical Waste Management Program (MWMP) ensures the proper handling and disposal of medical waste by permitting and inspecting medical waste Offsite Treatment Facilities (PDF) and Transfer Stations (PDF) throughout the state. MWMP also oversees all Medical Waste Transporters.

Date of Government Version: 06/01/2012	Source: Department of Public Health
Date Data Arrived at EDR: 06/12/2012	Telephone: 916-558-1784
Date Made Active in Reports: 07/06/2012	Last EDR Contact: 09/10/2012
Number of Days to Update: 24	Next Scheduled EDR Contact: 12/24/2012
	Data Release Frequency: Varies

## PCB TRANSFORMER: PCB Transformer Registration Database

The database of PCB transformer registrations that includes all PCB registration submittals.

Date of Government Version: 02/01/2011	Source: Environmental Protection Agency
Date Data Arrived at EDR: 10/19/2011	Telephone: 202-566-0517
Date Made Active in Reports: 01/10/2012	Last EDR Contact: 08/03/2012
Number of Days to Update: 83	Next Scheduled EDR Contact: 11/12/2012
	Data Release Frequency: Varies

## PROC: Certified Processors Database

A listing of certified processors.

Date of Government Version: 06/11/2012	Source: Department of Conservation
Date Data Arrived at EDR: 06/14/2012	Telephone: 916-323-3836
Date Made Active in Reports: 07/06/2012	Last EDR Contact: 06/14/2012
Number of Days to Update: 22	Next Scheduled EDR Contact: 10/01/2012
	Data Release Frequency: Quarterly

# GOVERNMENT RECORDS SEARCHED / DATA CURRENCY TRACKING

## EDR PROPRIETARY RECORDS

### *EDR Proprietary Records*

#### Manufactured Gas Plants: EDR Proprietary Manufactured Gas Plants

The EDR Proprietary Manufactured Gas Plant Database includes records of coal gas plants (manufactured gas plants) compiled by EDR's researchers. Manufactured gas sites were used in the United States from the 1800's to 1950's to produce a gas that could be distributed and used as fuel. These plants used whale oil, rosin, coal, or a mixture of coal, oil, and water that also produced a significant amount of waste. Many of the byproducts of the gas production, such as coal tar (oily waste containing volatile and non-volatile chemicals), sludges, oils and other compounds are potentially hazardous to human health and the environment. The byproduct from this process was frequently disposed of directly at the plant site and can remain or spread slowly, serving as a continuous source of soil and groundwater contamination.

Date of Government Version: N/A  
Date Data Arrived at EDR: N/A  
Date Made Active in Reports: N/A  
Number of Days to Update: N/A

Source: EDR, Inc.  
Telephone: N/A  
Last EDR Contact: N/A  
Next Scheduled EDR Contact: N/A  
Data Release Frequency: No Update Planned

## COUNTY RECORDS

### ALAMEDA COUNTY:

#### Contaminated Sites

A listing of contaminated sites overseen by the Toxic Release Program (oil and groundwater contamination from chemical releases and spills) and the Leaking Underground Storage Tank Program (soil and ground water contamination from leaking petroleum USTs).

Date of Government Version: 04/03/2012  
Date Data Arrived at EDR: 04/04/2012  
Date Made Active in Reports: 05/08/2012  
Number of Days to Update: 34

Source: Alameda County Environmental Health Services  
Telephone: 510-567-6700  
Last EDR Contact: 06/27/2012  
Next Scheduled EDR Contact: 10/15/2012  
Data Release Frequency: Semi-Annually

#### Underground Tanks

Underground storage tank sites located in Alameda county.

Date of Government Version: 04/03/2012  
Date Data Arrived at EDR: 04/04/2012  
Date Made Active in Reports: 05/08/2012  
Number of Days to Update: 34

Source: Alameda County Environmental Health Services  
Telephone: 510-567-6700  
Last EDR Contact: 06/27/2012  
Next Scheduled EDR Contact: 10/15/2012  
Data Release Frequency: Semi-Annually

### CONTRA COSTA COUNTY:

#### Site List

List includes sites from the underground tank, hazardous waste generator and business plan/2185 programs.

Date of Government Version: 06/13/2012  
Date Data Arrived at EDR: 06/14/2012  
Date Made Active in Reports: 07/06/2012  
Number of Days to Update: 22

Source: Contra Costa Health Services Department  
Telephone: 925-646-2286  
Last EDR Contact: 08/06/2012  
Next Scheduled EDR Contact: 11/19/2012  
Data Release Frequency: Semi-Annually

### KERN COUNTY:

# GOVERNMENT RECORDS SEARCHED / DATA CURRENCY TRACKING

## Underground Storage Tank Sites & Tank Listing Kern County Sites and Tanks Listing.

Date of Government Version: 08/31/2010  
Date Data Arrived at EDR: 09/01/2010  
Date Made Active in Reports: 09/30/2010  
Number of Days to Update: 29

Source: Kern County Environment Health Services Department  
Telephone: 661-862-8700  
Last EDR Contact: 08/16/2012  
Next Scheduled EDR Contact: 11/26/2012  
Data Release Frequency: Quarterly

## LOS ANGELES COUNTY:

### San Gabriel Valley Areas of Concern

San Gabriel Valley areas where VOC contamination is at or above the MCL as designated by region 9 EPA office.

Date of Government Version: 03/30/2009  
Date Data Arrived at EDR: 03/31/2009  
Date Made Active in Reports: 10/23/2009  
Number of Days to Update: 206

Source: EPA Region 9  
Telephone: 415-972-3178  
Last EDR Contact: 06/21/2012  
Next Scheduled EDR Contact: 10/09/2012  
Data Release Frequency: No Update Planned

### HMS: Street Number List

Industrial Waste and Underground Storage Tank Sites.

Date of Government Version: 03/29/2012  
Date Data Arrived at EDR: 05/29/2012  
Date Made Active in Reports: 06/21/2012  
Number of Days to Update: 23

Source: Department of Public Works  
Telephone: 626-458-3517  
Last EDR Contact: 07/16/2012  
Next Scheduled EDR Contact: 10/26/2012  
Data Release Frequency: Semi-Annually

### List of Solid Waste Facilities

Solid Waste Facilities in Los Angeles County.

Date of Government Version: 07/23/2012  
Date Data Arrived at EDR: 07/26/2012  
Date Made Active in Reports: 09/06/2012  
Number of Days to Update: 42

Source: La County Department of Public Works  
Telephone: 818-458-5185  
Last EDR Contact: 07/26/2012  
Next Scheduled EDR Contact: 11/05/2012  
Data Release Frequency: Varies

### City of Los Angeles Landfills

Landfills owned and maintained by the City of Los Angeles.

Date of Government Version: 03/05/2009  
Date Data Arrived at EDR: 03/10/2009  
Date Made Active in Reports: 04/08/2009  
Number of Days to Update: 29

Source: Engineering & Construction Division  
Telephone: 213-473-7869  
Last EDR Contact: 09/13/2012  
Next Scheduled EDR Contact: 12/03/2012  
Data Release Frequency: Varies

### Site Mitigation List

Industrial sites that have had some sort of spill or complaint.

Date of Government Version: 12/29/2011  
Date Data Arrived at EDR: 02/02/2012  
Date Made Active in Reports: 02/21/2012  
Number of Days to Update: 19

Source: Community Health Services  
Telephone: 323-890-7806  
Last EDR Contact: 07/17/2012  
Next Scheduled EDR Contact: 11/05/2012  
Data Release Frequency: Annually

### City of El Segundo Underground Storage Tank

Underground storage tank sites located in El Segundo city.

# GOVERNMENT RECORDS SEARCHED / DATA CURRENCY TRACKING

Date of Government Version: 07/24/2012  
Date Data Arrived at EDR: 07/27/2012  
Date Made Active in Reports: 09/14/2012  
Number of Days to Update: 49

Source: City of El Segundo Fire Department  
Telephone: 310-524-2236  
Last EDR Contact: 07/17/2012  
Next Scheduled EDR Contact: 11/05/2012  
Data Release Frequency: Semi-Annually

## City of Long Beach Underground Storage Tank

Underground storage tank sites located in the city of Long Beach.

Date of Government Version: 03/28/2003  
Date Data Arrived at EDR: 10/23/2003  
Date Made Active in Reports: 11/26/2003  
Number of Days to Update: 34

Source: City of Long Beach Fire Department  
Telephone: 562-570-2563  
Last EDR Contact: 07/26/2012  
Next Scheduled EDR Contact: 11/12/2012  
Data Release Frequency: Annually

## City of Torrance Underground Storage Tank

Underground storage tank sites located in the city of Torrance.

Date of Government Version: 07/12/2012  
Date Data Arrived at EDR: 07/23/2012  
Date Made Active in Reports: 08/02/2012  
Number of Days to Update: 10

Source: City of Torrance Fire Department  
Telephone: 310-618-2973  
Last EDR Contact: 07/12/2012  
Next Scheduled EDR Contact: 10/29/2012  
Data Release Frequency: Semi-Annually

## MARIN COUNTY:

### Underground Storage Tank Sites

Currently permitted USTs in Marin County.

Date of Government Version: 07/24/2012  
Date Data Arrived at EDR: 07/31/2012  
Date Made Active in Reports: 09/14/2012  
Number of Days to Update: 45

Source: Public Works Department Waste Management  
Telephone: 415-499-6647  
Last EDR Contact: 07/23/2012  
Next Scheduled EDR Contact: 10/22/2012  
Data Release Frequency: Semi-Annually

## NAPA COUNTY:

### Sites With Reported Contamination

A listing of leaking underground storage tank sites located in Napa county.

Date of Government Version: 12/05/2011  
Date Data Arrived at EDR: 12/06/2011  
Date Made Active in Reports: 02/07/2012  
Number of Days to Update: 63

Source: Napa County Department of Environmental Management  
Telephone: 707-253-4269  
Last EDR Contact: 08/29/2012  
Next Scheduled EDR Contact: 12/17/2012  
Data Release Frequency: No Update Planned

### Closed and Operating Underground Storage Tank Sites

Underground storage tank sites located in Napa county.

Date of Government Version: 01/15/2008  
Date Data Arrived at EDR: 01/16/2008  
Date Made Active in Reports: 02/08/2008  
Number of Days to Update: 23

Source: Napa County Department of Environmental Management  
Telephone: 707-253-4269  
Last EDR Contact: 12/05/2012  
Next Scheduled EDR Contact: 12/17/2012  
Data Release Frequency: No Update Planned

## ORANGE COUNTY:



# GOVERNMENT RECORDS SEARCHED / DATA CURRENCY TRACKING

## List of Industrial Site Cleanups

Petroleum and non-petroleum spills.

Date of Government Version: 08/02/2012  
Date Data Arrived at EDR: 08/13/2012  
Date Made Active in Reports: 09/06/2012  
Number of Days to Update: 24

Source: Health Care Agency  
Telephone: 714-834-3446  
Last EDR Contact: 08/07/2012  
Next Scheduled EDR Contact: 11/26/2012  
Data Release Frequency: Annually

## List of Underground Storage Tank Cleanups

Orange County Underground Storage Tank Cleanups (LUST).

Date of Government Version: 08/02/2012  
Date Data Arrived at EDR: 08/13/2012  
Date Made Active in Reports: 09/06/2012  
Number of Days to Update: 24

Source: Health Care Agency  
Telephone: 714-834-3446  
Last EDR Contact: 08/07/2012  
Next Scheduled EDR Contact: 11/26/2012  
Data Release Frequency: Quarterly

## List of Underground Storage Tank Facilities

Orange County Underground Storage Tank Facilities (UST).

Date of Government Version: 08/02/2012  
Date Data Arrived at EDR: 08/13/2012  
Date Made Active in Reports: 09/14/2012  
Number of Days to Update: 32

Source: Health Care Agency  
Telephone: 714-834-3446  
Last EDR Contact: 08/07/2012  
Next Scheduled EDR Contact: 11/26/2012  
Data Release Frequency: Quarterly

## PLACER COUNTY:

### Master List of Facilities

List includes aboveground tanks, underground tanks and cleanup sites.

Date of Government Version: 06/12/2012  
Date Data Arrived at EDR: 06/13/2012  
Date Made Active in Reports: 07/06/2012  
Number of Days to Update: 23

Source: Placer County Health and Human Services  
Telephone: 530-889-7312  
Last EDR Contact: 09/05/2012  
Next Scheduled EDR Contact: 12/24/2012  
Data Release Frequency: Semi-Annually

## RIVERSIDE COUNTY:

### Listing of Underground Tank Cleanup Sites

Riverside County Underground Storage Tank Cleanup Sites (LUST).

Date of Government Version: 07/18/2012  
Date Data Arrived at EDR: 07/19/2012  
Date Made Active in Reports: 09/06/2012  
Number of Days to Update: 49

Source: Department of Environmental Health  
Telephone: 951-358-5055  
Last EDR Contact: 06/25/2012  
Next Scheduled EDR Contact: 10/08/2012  
Data Release Frequency: Quarterly

### Underground Storage Tank Tank List

Underground storage tank sites located in Riverside county.

Date of Government Version: 07/18/2012  
Date Data Arrived at EDR: 07/19/2012  
Date Made Active in Reports: 08/06/2012  
Number of Days to Update: 18

Source: Department of Environmental Health  
Telephone: 951-358-5055  
Last EDR Contact: 06/25/2012  
Next Scheduled EDR Contact: 10/08/2012  
Data Release Frequency: Quarterly

## SACRAMENTO COUNTY:

# GOVERNMENT RECORDS SEARCHED / DATA CURRENCY TRACKING

## Toxic Site Clean-Up List

List of sites where unauthorized releases of potentially hazardous materials have occurred.

Date of Government Version: 02/07/2012  
Date Data Arrived at EDR: 04/16/2012  
Date Made Active in Reports: 05/08/2012  
Number of Days to Update: 22

Source: Sacramento County Environmental Management  
Telephone: 916-875-8406  
Last EDR Contact: 07/13/2012  
Next Scheduled EDR Contact: 10/22/2012  
Data Release Frequency: Quarterly

## Master Hazardous Materials Facility List

Any business that has hazardous materials on site - hazardous material storage sites, underground storage tanks, waste generators.

Date of Government Version: 02/02/2012  
Date Data Arrived at EDR: 04/17/2012  
Date Made Active in Reports: 05/08/2012  
Number of Days to Update: 21

Source: Sacramento County Environmental Management  
Telephone: 916-875-8406  
Last EDR Contact: 07/13/2012  
Next Scheduled EDR Contact: 10/22/2012  
Data Release Frequency: Quarterly

## SAN BERNARDINO COUNTY:

### Hazardous Material Permits

This listing includes underground storage tanks, medical waste handlers/generators, hazardous materials handlers, hazardous waste generators, and waste oil generators/handlers.

Date of Government Version: 05/30/2012  
Date Data Arrived at EDR: 05/31/2012  
Date Made Active in Reports: 07/06/2012  
Number of Days to Update: 36

Source: San Bernardino County Fire Department Hazardous Materials Division  
Telephone: 909-387-3041  
Last EDR Contact: 08/13/2012  
Next Scheduled EDR Contact: 11/26/2012  
Data Release Frequency: Quarterly

## SAN DIEGO COUNTY:

### Hazardous Materials Management Division Database

The database includes: HE58 - This report contains the business name, site address, business phone number, establishment 'H' permit number, type of permit, and the business status. HE17 - In addition to providing the same information provided in the HE58 listing, HE17 provides inspection dates, violations received by the establishment, hazardous waste generated, the quantity, method of storage, treatment/disposal of waste and the hauler, and information on underground storage tanks. Unauthorized Release List - Includes a summary of environmental contamination cases in San Diego County (underground tank cases, non-tank cases, groundwater contamination, and soil contamination are included.)

Date of Government Version: 09/09/2010  
Date Data Arrived at EDR: 09/15/2010  
Date Made Active in Reports: 09/29/2010  
Number of Days to Update: 14

Source: Hazardous Materials Management Division  
Telephone: 619-338-2268  
Last EDR Contact: 09/05/2012  
Next Scheduled EDR Contact: 12/24/2012  
Data Release Frequency: Quarterly

### Solid Waste Facilities

San Diego County Solid Waste Facilities.

Date of Government Version: 10/31/2011  
Date Data Arrived at EDR: 11/04/2011  
Date Made Active in Reports: 12/13/2011  
Number of Days to Update: 39

Source: Department of Health Services  
Telephone: 619-338-2209  
Last EDR Contact: 07/26/2012  
Next Scheduled EDR Contact: 11/12/2012  
Data Release Frequency: Varies

# GOVERNMENT RECORDS SEARCHED / DATA CURRENCY TRACKING

## Environmental Case Listing

The listing contains all underground tank release cases and projects pertaining to properties contaminated with hazardous substances that are actively under review by the Site Assessment and Mitigation Program.

Date of Government Version: 03/23/2010	Source: San Diego County Department of Environmental Health
Date Data Arrived at EDR: 06/15/2010	Telephone: 619-338-2371
Date Made Active in Reports: 07/09/2010	Last EDR Contact: 09/05/2012
Number of Days to Update: 24	Next Scheduled EDR Contact: 12/24/2012
	Data Release Frequency: No Update Planned

## SAN FRANCISCO COUNTY:

### Local Oversight Facilities

A listing of leaking underground storage tank sites located in San Francisco county.

Date of Government Version: 09/19/2008	Source: Department Of Public Health San Francisco County
Date Data Arrived at EDR: 09/19/2008	Telephone: 415-252-3920
Date Made Active in Reports: 09/29/2008	Last EDR Contact: 08/07/2012
Number of Days to Update: 10	Next Scheduled EDR Contact: 11/26/2012
	Data Release Frequency: Quarterly

### Underground Storage Tank Information

Underground storage tank sites located in San Francisco county.

Date of Government Version: 11/29/2010	Source: Department of Public Health
Date Data Arrived at EDR: 03/10/2011	Telephone: 415-252-3920
Date Made Active in Reports: 03/15/2011	Last EDR Contact: 08/07/2012
Number of Days to Update: 5	Next Scheduled EDR Contact: 11/26/2012
	Data Release Frequency: Quarterly

## SAN JOAQUIN COUNTY:

### San Joaquin Co. UST

A listing of underground storage tank locations in San Joaquin county.

Date of Government Version: 06/25/2012	Source: Environmental Health Department
Date Data Arrived at EDR: 06/27/2012	Telephone: N/A
Date Made Active in Reports: 07/31/2012	Last EDR Contact: 06/21/2012
Number of Days to Update: 34	Next Scheduled EDR Contact: 10/08/2012
	Data Release Frequency: Semi-Annually

## SAN MATEO COUNTY:

### Business Inventory

List includes Hazardous Materials Business Plan, hazardous waste generators, and underground storage tanks.

Date of Government Version: 07/09/2012	Source: San Mateo County Environmental Health Services Division
Date Data Arrived at EDR: 07/16/2012	Telephone: 650-363-1921
Date Made Active in Reports: 09/06/2012	Last EDR Contact: 06/17/2012
Number of Days to Update: 52	Next Scheduled EDR Contact: 10/01/2012
	Data Release Frequency: Annually

### Fuel Leak List

A listing of leaking underground storage tank sites located in San Mateo county.

Date of Government Version: 06/19/2012	Source: San Mateo County Environmental Health Services Division
Date Data Arrived at EDR: 06/20/2012	Telephone: 650-363-1921
Date Made Active in Reports: 07/06/2012	Last EDR Contact: 09/13/2012
Number of Days to Update: 16	Next Scheduled EDR Contact: 12/31/2012
	Data Release Frequency: Semi-Annually

## SANTA CLARA COUNTY:

# GOVERNMENT RECORDS SEARCHED / DATA CURRENCY TRACKING

## HIST LUST - Fuel Leak Site Activity Report

A listing of open and closed leaking underground storage tanks. This listing is no longer updated by the county. Leaking underground storage tanks are now handled by the Department of Environmental Health.

Date of Government Version: 03/29/2005  
Date Data Arrived at EDR: 03/30/2005  
Date Made Active in Reports: 04/21/2005  
Number of Days to Update: 22

Source: Santa Clara Valley Water District  
Telephone: 408-265-2600  
Last EDR Contact: 03/23/2009  
Next Scheduled EDR Contact: 06/22/2009  
Data Release Frequency: No Update Planned

## LOP Listing

A listing of leaking underground storage tanks located in Santa Clara county.

Date of Government Version: 06/04/2012  
Date Data Arrived at EDR: 06/08/2012  
Date Made Active in Reports: 07/06/2012  
Number of Days to Update: 28

Source: Department of Environmental Health  
Telephone: 408-918-3417  
Last EDR Contact: 09/04/2012  
Next Scheduled EDR Contact: 12/17/2012  
Data Release Frequency: Annually

## Hazardous Material Facilities

Hazardous material facilities, including underground storage tank sites.

Date of Government Version: 05/15/2012  
Date Data Arrived at EDR: 05/15/2012  
Date Made Active in Reports: 05/25/2012  
Number of Days to Update: 10

Source: City of San Jose Fire Department  
Telephone: 408-535-7694  
Last EDR Contact: 08/07/2012  
Next Scheduled EDR Contact: 11/26/2012  
Data Release Frequency: Annually

## SOLANO COUNTY:

### Leaking Underground Storage Tanks

A listing of leaking underground storage tank sites located in Solano county.

Date of Government Version: 06/18/2012  
Date Data Arrived at EDR: 06/21/2012  
Date Made Active in Reports: 07/06/2012  
Number of Days to Update: 15

Source: Solano County Department of Environmental Management  
Telephone: 707-784-6770  
Last EDR Contact: 09/13/2012  
Next Scheduled EDR Contact: 12/31/2012  
Data Release Frequency: Quarterly

### Underground Storage Tanks

Underground storage tank sites located in Solano county.

Date of Government Version: 06/18/2012  
Date Data Arrived at EDR: 06/22/2012  
Date Made Active in Reports: 07/06/2012  
Number of Days to Update: 14

Source: Solano County Department of Environmental Management  
Telephone: 707-784-6770  
Last EDR Contact: 09/13/2012  
Next Scheduled EDR Contact: 12/31/2012  
Data Release Frequency: Quarterly

## SONOMA COUNTY:

### Leaking Underground Storage Tank Sites

A listing of leaking underground storage tank sites located in Sonoma county.

Date of Government Version: 03/31/2012  
Date Data Arrived at EDR: 06/29/2012  
Date Made Active in Reports: 08/09/2012  
Number of Days to Update: 41

Source: Department of Health Services  
Telephone: 707-565-6565  
Last EDR Contact: 06/27/2012  
Next Scheduled EDR Contact: 10/15/2012  
Data Release Frequency: Quarterly

## SUTTER COUNTY:

# GOVERNMENT RECORDS SEARCHED / DATA CURRENCY TRACKING

## Underground Storage Tanks

Underground storage tank sites located in Sutter county.

Date of Government Version: 06/11/2012	Source: Sutter County Department of Agriculture
Date Data Arrived at EDR: 06/12/2012	Telephone: 530-822-7500
Date Made Active in Reports: 07/06/2012	Last EDR Contact: 09/05/2012
Number of Days to Update: 24	Next Scheduled EDR Contact: 12/24/2012
	Data Release Frequency: Semi-Annually

## VENTURA COUNTY:

### Business Plan, Hazardous Waste Producers, and Operating Underground Tanks

The BWT list indicates by site address whether the Environmental Health Division has Business Plan (B), Waste Producer (W), and/or Underground Tank (T) information.

Date of Government Version: 03/30/2012	Source: Ventura County Environmental Health Division
Date Data Arrived at EDR: 05/25/2012	Telephone: 805-654-2813
Date Made Active in Reports: 07/06/2012	Last EDR Contact: 08/24/2012
Number of Days to Update: 42	Next Scheduled EDR Contact: 12/03/2012
	Data Release Frequency: Quarterly

### Inventory of Illegal Abandoned and Inactive Sites

Ventura County Inventory of Closed, Illegal Abandoned, and Inactive Sites.

Date of Government Version: 12/01/2011	Source: Environmental Health Division
Date Data Arrived at EDR: 12/01/2011	Telephone: 805-654-2813
Date Made Active in Reports: 01/19/2012	Last EDR Contact: 07/03/2012
Number of Days to Update: 49	Next Scheduled EDR Contact: 10/22/2012
	Data Release Frequency: Annually

### Listing of Underground Tank Cleanup Sites

Ventura County Underground Storage Tank Cleanup Sites (LUST).

Date of Government Version: 05/29/2008	Source: Environmental Health Division
Date Data Arrived at EDR: 06/24/2008	Telephone: 805-654-2813
Date Made Active in Reports: 07/31/2008	Last EDR Contact: 08/14/2012
Number of Days to Update: 37	Next Scheduled EDR Contact: 12/03/2012
	Data Release Frequency: Quarterly

### Medical Waste Program List

To protect public health and safety and the environment from potential exposure to disease causing agents, the Environmental Health Division Medical Waste Program regulates the generation, handling, storage, treatment and disposal of medical waste throughout the County.

Date of Government Version: 06/28/2012	Source: Ventura County Resource Management Agency
Date Data Arrived at EDR: 08/02/2012	Telephone: 805-654-2813
Date Made Active in Reports: 09/06/2012	Last EDR Contact: 07/30/2012
Number of Days to Update: 35	Next Scheduled EDR Contact: 11/12/2012
	Data Release Frequency: Quarterly

### Underground Tank Closed Sites List

Ventura County Operating Underground Storage Tank Sites (UST)/Underground Tank Closed Sites List.

Date of Government Version: 06/27/2012	Source: Environmental Health Division
Date Data Arrived at EDR: 06/29/2012	Telephone: 805-654-2813
Date Made Active in Reports: 07/31/2012	Last EDR Contact: 06/27/2012
Number of Days to Update: 32	Next Scheduled EDR Contact: 10/01/2012
	Data Release Frequency: Quarterly

## YOLO COUNTY:

# GOVERNMENT RECORDS SEARCHED / DATA CURRENCY TRACKING

Underground Storage Tank Comprehensive Facility Report  
Underground storage tank sites located in Yolo county.

Date of Government Version: 06/29/2012	Source: Yolo County Department of Health
Date Data Arrived at EDR: 07/09/2012	Telephone: 530-666-8646
Date Made Active in Reports: 08/02/2012	Last EDR Contact: 06/21/2012
Number of Days to Update: 24	Next Scheduled EDR Contact: 10/08/2012
	Data Release Frequency: Annually

## **OTHER DATABASE(S)**

Depending on the geographic area covered by this report, the data provided in these specialty databases may or may not be complete. For example, the existence of wetlands information data in a specific report does not mean that all wetlands in the area covered by the report are included. Moreover, the absence of any reported wetlands information does not necessarily mean that wetlands do not exist in the area covered by the report.

### **CT MANIFEST: Hazardous Waste Manifest Data**

Facility and manifest data. Manifest is a document that lists and tracks hazardous waste from the generator through transporters to a tsd facility.

Date of Government Version: 05/21/2012	Source: Department of Energy & Environmental Protection
Date Data Arrived at EDR: 05/22/2012	Telephone: 860-424-3375
Date Made Active in Reports: 05/31/2012	Last EDR Contact: 08/20/2012
Number of Days to Update: 9	Next Scheduled EDR Contact: 12/03/2012
	Data Release Frequency: Annually

### **NJ MANIFEST: Manifest Information**

Hazardous waste manifest information.

Date of Government Version: 12/31/2011	Source: Department of Environmental Protection
Date Data Arrived at EDR: 07/19/2012	Telephone: N/A
Date Made Active in Reports: 08/28/2012	Last EDR Contact: 07/19/2012
Number of Days to Update: 40	Next Scheduled EDR Contact: 10/29/2012
	Data Release Frequency: Annually

### **NY MANIFEST: Facility and Manifest Data**

Manifest is a document that lists and tracks hazardous waste from the generator through transporters to a TSD facility.

Date of Government Version: 05/01/2012	Source: Department of Environmental Conservation
Date Data Arrived at EDR: 05/09/2012	Telephone: 518-402-8651
Date Made Active in Reports: 06/14/2012	Last EDR Contact: 08/09/2012
Number of Days to Update: 36	Next Scheduled EDR Contact: 11/19/2012
	Data Release Frequency: Annually

### **PA MANIFEST: Manifest Information**

Hazardous waste manifest information.

Date of Government Version: 12/31/2010	Source: Department of Environmental Protection
Date Data Arrived at EDR: 04/27/2012	Telephone: 717-783-8990
Date Made Active in Reports: 06/05/2012	Last EDR Contact: 07/19/2012
Number of Days to Update: 39	Next Scheduled EDR Contact: 11/05/2012
	Data Release Frequency: Annually

### **RI MANIFEST: Manifest information**

Hazardous waste manifest information

Date of Government Version: 12/31/2011	Source: Department of Environmental Management
Date Data Arrived at EDR: 06/22/2012	Telephone: 401-222-2797
Date Made Active in Reports: 07/31/2012	Last EDR Contact: 08/23/2012
Number of Days to Update: 39	Next Scheduled EDR Contact: 12/10/2012
	Data Release Frequency: Annually

# GOVERNMENT RECORDS SEARCHED / DATA CURRENCY TRACKING

## WI MANIFEST: Manifest Information

Hazardous waste manifest information.

Date of Government Version: 12/31/2010

Date Data Arrived at EDR: 08/19/2011

Date Made Active in Reports: 09/15/2011

Number of Days to Update: 27

Source: Department of Natural Resources

Telephone: N/A

Last EDR Contact: 07/16/2012

Next Scheduled EDR Contact: 10/01/2012

Data Release Frequency: Annually

Oil/Gas Pipelines: This data was obtained by EDR from the USGS in 1994. It is referred to by USGS as GeoData Digital Line Graphs from 1:100,000-Scale Maps. It was extracted from the transportation category including some oil, but primarily gas pipelines.

## Electric Power Transmission Line Data

Source: Rextag Strategies Corp.

Telephone: (281) 769-2247

U.S. Electric Transmission and Power Plants Systems Digital GIS Data

Sensitive Receptors: There are individuals deemed sensitive receptors due to their fragile immune systems and special sensitivity to environmental discharges. These sensitive receptors typically include the elderly, the sick, and children. While the location of all sensitive receptors cannot be determined, EDR indicates those buildings and facilities - schools, daycares, hospitals, medical centers, and nursing homes - where individuals who are sensitive receptors are likely to be located.

## AHA Hospitals:

Source: American Hospital Association, Inc.

Telephone: 312-280-5991

The database includes a listing of hospitals based on the American Hospital Association's annual survey of hospitals.

## Medical Centers: Provider of Services Listing

Source: Centers for Medicare & Medicaid Services

Telephone: 410-786-3000

A listing of hospitals with Medicare provider number, produced by Centers of Medicare & Medicaid Services, a federal agency within the U.S. Department of Health and Human Services.

## Nursing Homes

Source: National Institutes of Health

Telephone: 301-594-6248

Information on Medicare and Medicaid certified nursing homes in the United States.

## Public Schools

Source: National Center for Education Statistics

Telephone: 202-502-7300

The National Center for Education Statistics' primary database on elementary and secondary public education in the United States. It is a comprehensive, annual, national statistical database of all public elementary and secondary schools and school districts, which contains data that are comparable across all states.

## Private Schools

Source: National Center for Education Statistics

Telephone: 202-502-7300

The National Center for Education Statistics' primary database on private school locations in the United States.

## Daycare Centers: Licensed Facilities

Source: Department of Social Services

Telephone: 916-657-4041

Flood Zone Data: This data, available in select counties across the country, was obtained by EDR in 2003 & 2011 from the Federal Emergency Management Agency (FEMA). Data depicts 100-year and 500-year flood zones as defined by FEMA.

NWI: National Wetlands Inventory. This data, available in select counties across the country, was obtained by EDR in 2002 and 2005 from the U.S. Fish and Wildlife Service.

## Scanned Digital USGS 7.5' Topographic Map (DRG)

Source: United States Geologic Survey

A digital raster graphic (DRG) is a scanned image of a U.S. Geological Survey topographic map. The map images are made by scanning published paper maps on high-resolution scanners. The raster image is georeferenced and fit to the Universal Transverse Mercator (UTM) projection.

# GOVERNMENT RECORDS SEARCHED / DATA CURRENCY TRACKING

## STREET AND ADDRESS INFORMATION

© 2010 Tele Atlas North America, Inc. All rights reserved. This material is proprietary and the subject of copyright protection and other intellectual property rights owned by or licensed to Tele Atlas North America, Inc. The use of this material is subject to the terms of a license agreement. You will be held liable for any unauthorized copying or disclosure of this material.



## GEOCHECK<sup>®</sup> - PHYSICAL SETTING SOURCE ADDENDUM

### TARGET PROPERTY ADDRESS

JAMES DONLON BLVD. EXTENSION PROJECT  
SUZANNE DR  
PITTSBURG, CA 94565

### TARGET PROPERTY COORDINATES

Latitude (North): 37.9848 - 37° 59' 5.28"  
Longitude (West): 121.8829 - 121° 52' 58.44"  
Universal Transverse Mercator: Zone 10  
UTM X (Meters): 598102.6  
UTM Y (Meters): 4204511.5  
Elevation: 547 ft. above sea level

### USGS TOPOGRAPHIC MAP

Target Property Map: 37121-H8 CLAYTON, CA  
Most Recent Revision: 1994  
  
East Map: 37121-H7 ANTIOCH SOUTH, CA  
Most Recent Revision: 1980

EDR's GeoCheck Physical Setting Source Addendum is provided to assist the environmental professional in forming an opinion about the impact of potential contaminant migration.

Assessment of the impact of contaminant migration generally has two principal investigative components:

1. Groundwater flow direction, and
2. Groundwater flow velocity.

Groundwater flow direction may be impacted by surface topography, hydrology, hydrogeology, characteristics of the soil, and nearby wells. Groundwater flow velocity is generally impacted by the nature of the geologic strata.

# GEOCHECK® - PHYSICAL SETTING SOURCE SUMMARY

## GROUNDWATER FLOW DIRECTION INFORMATION

Groundwater flow direction for a particular site is best determined by a qualified environmental professional using site-specific well data. If such data is not reasonably ascertainable, it may be necessary to rely on other sources of information, such as surface topographic information, hydrologic information, hydrogeologic data collected on nearby properties, and regional groundwater flow information (from deep aquifers).

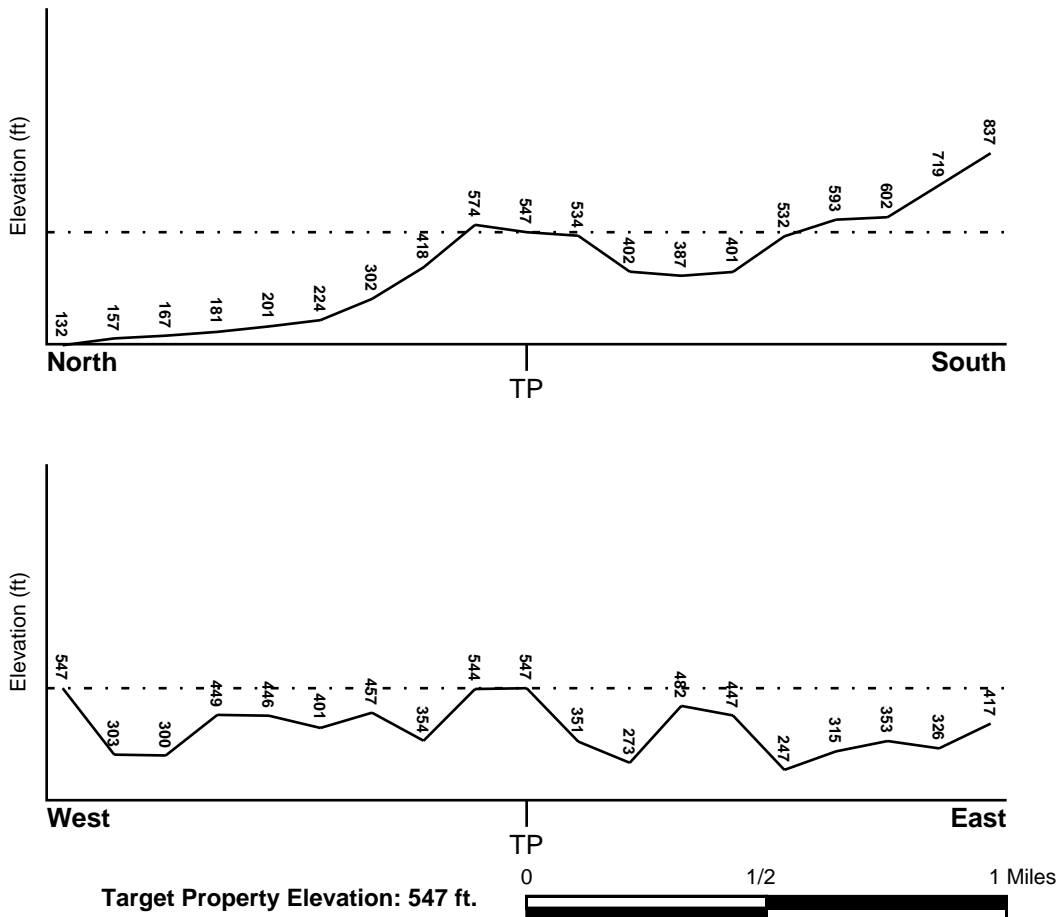
## TOPOGRAPHIC INFORMATION

Surface topography may be indicative of the direction of surficial groundwater flow. This information can be used to assist the environmental professional in forming an opinion about the impact of nearby contaminated properties or, should contamination exist on the target property, what downgradient sites might be impacted.

## TARGET PROPERTY TOPOGRAPHY

General Topographic Gradient: General East

## SURROUNDING TOPOGRAPHY: ELEVATION PROFILES



Source: Topography has been determined from the USGS 7.5' Digital Elevation Model and should be evaluated on a relative (not an absolute) basis. Relative elevation information between sites of close proximity should be field verified.

# GEOCHECK® - PHYSICAL SETTING SOURCE SUMMARY

## HYDROLOGIC INFORMATION

Surface water can act as a hydrologic barrier to groundwater flow. Such hydrologic information can be used to assist the environmental professional in forming an opinion about the impact of nearby contaminated properties or, should contamination exist on the target property, what downgradient sites might be impacted.

Refer to the Physical Setting Source Map following this summary for hydrologic information (major waterways and bodies of water).

## FEMA FLOOD ZONE

Target Property County  
CONTRA COSTA, CA

FEMA Flood  
Electronic Data  
YES - refer to the Overview Map and Detail Map

Flood Plain Panel at Target Property: 06013C - FEMA DFIRM Flood data

Additional Panels in search area: Not Reported

## NATIONAL WETLAND INVENTORY

NWI Quad at Target Property  
CLAYTON

NWI Electronic  
Data Coverage  
YES - refer to the Overview Map and Detail Map

## HYDROGEOLOGIC INFORMATION

Hydrogeologic information obtained by installation of wells on a specific site can often be an indicator of groundwater flow direction in the immediate area. Such hydrogeologic information can be used to assist the environmental professional in forming an opinion about the impact of nearby contaminated properties or, should contamination exist on the target property, what downgradient sites might be impacted.

### *Site-Specific Hydrogeological Data\*:*

Search Radius: 1.25 miles  
Status: Not found

## AQUIFLOW®

Search Radius: 1.000 Mile.

EDR has developed the AQUIFLOW Information System to provide data on the general direction of groundwater flow at specific points. EDR has reviewed reports submitted by environmental professionals to regulatory authorities at select sites and has extracted the date of the report, groundwater flow direction as determined hydrogeologically, and the depth to water table.

<u>MAP ID</u>	<u>LOCATION FROM TP</u>	<u>GENERAL DIRECTION GROUNDWATER FLOW</u>
Not Reported		

## GEOCHECK® - PHYSICAL SETTING SOURCE SUMMARY

### GROUNDWATER FLOW VELOCITY INFORMATION

Groundwater flow velocity information for a particular site is best determined by a qualified environmental professional using site specific geologic and soil strata data. If such data are not reasonably ascertainable, it may be necessary to rely on other sources of information, including geologic age identification, rock stratigraphic unit and soil characteristics data collected on nearby properties and regional soil information. In general, contaminant plumes move more quickly through sandy-gravelly types of soils than silty-clayey types of soils.

### GEOLOGIC INFORMATION IN GENERAL AREA OF TARGET PROPERTY

Geologic information can be used by the environmental professional in forming an opinion about the relative speed at which contaminant migration may be occurring.

#### **ROCK STRATIGRAPHIC UNIT**


Era:	Cenozoic
System:	Tertiary
Series:	Miocene
Code:	Tm (decoded above as Era, System & Series)

#### **GEOLOGIC AGE IDENTIFICATION**

Category: Stratified Sequence

Geologic Age and Rock Stratigraphic Unit Source: P.G. Schruben, R.E. Arndt and W.J. Bawiec, Geology of the Conterminous U.S. at 1:2,500,000 Scale - a digital representation of the 1974 P.B. King and H.M. Beikman Map, USGS Digital Data Series DDS - 11 (1994).

# SSURGO SOIL MAP - 3410882.1s



- ★ Target Property
- ∩ SSURGO Soil
- ∩ Water



SITE NAME: James Donlon Blvd. Extension Project  
ADDRESS: SUZANNE DR  
Pittsburg CA 94565  
LAT/LONG: 37.9848 / 121.8829

CLIENT: RBF Consulting  
CONTACT: Wesley  
INQUIRY #: 3410882.1s  
DATE: September 14, 2012 12:58 pm

# GEOCHECK® - PHYSICAL SETTING SOURCE SUMMARY

## DOMINANT SOIL COMPOSITION IN GENERAL AREA OF TARGET PROPERTY

The U.S. Department of Agriculture's (USDA) Soil Conservation Service (SCS) leads the National Cooperative Soil Survey (NCSS) and is responsible for collecting, storing, maintaining and distributing soil survey information for privately owned lands in the United States. A soil map in a soil survey is a representation of soil patterns in a landscape. The following information is based on Soil Conservation Service SSURGO data.

### Soil Map ID: 1

Soil Component Name: LODO

Soil Surface Texture: clay loam

Hydrologic Group: Class D - Very slow infiltration rates. Soils are clayey, have a high water table, or are shallow to an impervious layer.

Soil Drainage Class: Somewhat excessively drained

Hydric Status: Not hydric

Corrosion Potential - Uncoated Steel: Moderate

Depth to Bedrock Min: > 46 inches

Depth to Watertable Min: > 0 inches

Soil Layer Information							
Layer	Boundary		Soil Texture Class	Classification		Saturated hydraulic conductivity micro m/sec	Soil Reaction (pH)
	Upper	Lower		AASHTO Group	Unified Soil		
1	0 inches	18 inches	clay loam	Silt-Clay Materials (more than 35 pct. passing No. 200), Clayey Soils.	Not reported	Max: 1.4 Min: 0	Max: Min:
2	18 inches	22 inches	unweathered bedrock	Silt-Clay Materials (more than 35 pct. passing No. 200), Clayey Soils.	Not reported	Max: 1.4 Min: 0	Max: Min:

### Soil Map ID: 2

Soil Component Name: ALTAMONT

Soil Surface Texture: clay

Hydrologic Group: Class D - Very slow infiltration rates. Soils are clayey, have a high water table, or are shallow to an impervious layer.

Soil Drainage Class: Well drained

## GEOCHECK® - PHYSICAL SETTING SOURCE SUMMARY

Hydric Status: Partially hydric

Corrosion Potential - Uncoated Steel: High

Depth to Bedrock Min: > 0 inches

Depth to Watertable Min: > 0 inches

Soil Layer Information							
Layer	Boundary		Soil Texture Class	Classification		Saturated hydraulic conductivity micro m/sec	Soil Reaction (pH)
	Upper	Lower		AASHTO Group	Unified Soil		
1	0 inches	25 inches	clay	Silt-Clay Materials (more than 35 pct. passing No. 200), Clayey Soils.	Not reported	Max: 1.4 Min: 0	Max: Min:
2	25 inches	48 inches	clay	Silt-Clay Materials (more than 35 pct. passing No. 200), Clayey Soils.	Not reported	Max: 1.4 Min: 0	Max: Min:
3	48 inches	51 inches	weathered bedrock	Silt-Clay Materials (more than 35 pct. passing No. 200), Clayey Soils.	Not reported	Max: 1.4 Min: 0	Max: Min:

### Soil Map ID: 3

Soil Component Name: ALTAMONT

Soil Surface Texture: clay

Hydrologic Group: Class D - Very slow infiltration rates. Soils are clayey, have a high water table, or are shallow to an impervious layer.

Soil Drainage Class: Well drained

Hydric Status: Not hydric

Corrosion Potential - Uncoated Steel: High

Depth to Bedrock Min: > 0 inches

Depth to Watertable Min: > 0 inches

## GEOCHECK® - PHYSICAL SETTING SOURCE SUMMARY

Soil Layer Information							
Layer	Boundary		Soil Texture Class	Classification		Saturated hydraulic conductivity micro m/sec	Soil Reaction (pH)
	Upper	Lower		AASHTO Group	Unified Soil		
1	0 inches	25 inches	clay	Silt-Clay Materials (more than 35 pct. passing No. 200), Clayey Soils.	Not reported	Max: 1.4 Min: 0	Max: Min:
2	25 inches	48 inches	clay	Silt-Clay Materials (more than 35 pct. passing No. 200), Clayey Soils.	Not reported	Max: 1.4 Min: 0	Max: Min:
3	48 inches	51 inches	weathered bedrock	Silt-Clay Materials (more than 35 pct. passing No. 200), Clayey Soils.	Not reported	Max: 1.4 Min: 0	Max: Min:

**Soil Map ID: 4**

Soil Component Name: ALTAMONT

Soil Surface Texture: clay

Hydrologic Group: Class D - Very slow infiltration rates. Soils are clayey, have a high water table, or are shallow to an impervious layer.

Soil Drainage Class: Well drained

Hydric Status: Partially hydric

Corrosion Potential - Uncoated Steel: High

Depth to Bedrock Min: > 30 inches

Depth to Watertable Min: > 0 inches



## GEOCHECK® - PHYSICAL SETTING SOURCE SUMMARY

Soil Layer Information							
Layer	Boundary		Soil Texture Class	Classification		Saturated hydraulic conductivity micro m/sec	Soil Reaction (pH)
	Upper	Lower		AASHTO Group	Unified Soil		
1	0 inches	25 inches	clay	Silt-Clay Materials (more than 35 pct. passing No. 200), Clayey Soils.	Not reported	Max: 1.4 Min: 0	Max: Min:
2	25 inches	48 inches	clay	Silt-Clay Materials (more than 35 pct. passing No. 200), Clayey Soils.	Not reported	Max: 1.4 Min: 0	Max: Min:
3	48 inches	51 inches	weathered bedrock	Silt-Clay Materials (more than 35 pct. passing No. 200), Clayey Soils.	Not reported	Max: 1.4 Min: 0	Max: Min:

### LOCAL / REGIONAL WATER AGENCY RECORDS

EDR Local/Regional Water Agency records provide water well information to assist the environmental professional in assessing sources that may impact ground water flow direction, and in forming an opinion about the impact of contaminant migration on nearby drinking water wells.

### WELL SEARCH DISTANCE INFORMATION

<u>DATABASE</u>	<u>SEARCH DISTANCE (miles)</u>
Federal USGS	1.000
Federal FRDS PWS	Nearest PWS within 1 mile
State Database	1.000

### **FEDERAL USGS WELL INFORMATION**

<u>MAP ID</u>	<u>WELL ID</u>	<u>LOCATION FROM TP</u>
No Wells Found		

### **FEDERAL FRDS PUBLIC WATER SUPPLY SYSTEM INFORMATION**

<u>MAP ID</u>	<u>WELL ID</u>	<u>LOCATION FROM TP</u>

# GEOCHECK® - PHYSICAL SETTING SOURCE SUMMARY

## FEDERAL FRDS PUBLIC WATER SUPPLY SYSTEM INFORMATION

MAP ID	WELL ID	LOCATION FROM TP
<u>                    </u>	<u>                    </u>	<u>                    </u>
No PWS System Found		

Note: PWS System location is not always the same as well location.

## STATE DATABASE WELL INFORMATION

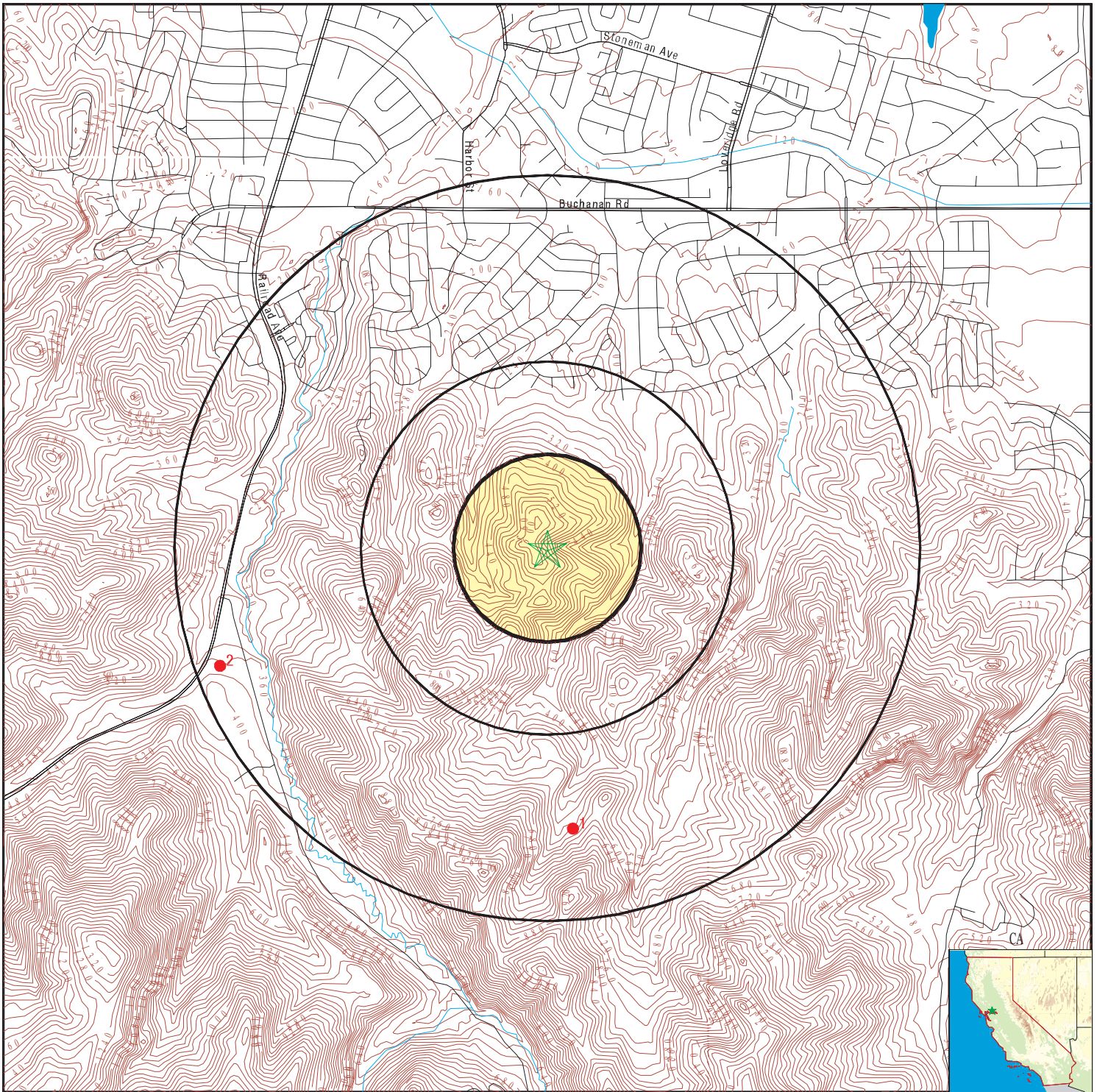
MAP ID	WELL ID	LOCATION FROM TP
<u>                    </u>	<u>                    </u>	<u>                    </u>
No Wells Found		

## OTHER STATE DATABASE INFORMATION

### STATE OIL/GAS WELL INFORMATION

MAP ID	WELL ID	LOCATION FROM TP
<u>                    </u>	<u>                    </u>	<u>                    </u>
1	CAOG80000202296	1/2 - 1 Mile South
2	CAOG80000202338	1/2 - 1 Mile WSW

# PHYSICAL SETTING SOURCE MAP - 3410882.1s



- County Boundary
- Major Roads
- Contour Lines
- Earthquake Fault Lines
- Earthquake epicenter, Richter 5 or greater
- Water Wells
- Public Water Supply Wells
- Cluster of Multiple Icons

- Groundwater Flow Direction
- Indeterminate Groundwater Flow at Location
- Groundwater Flow Varies at Location
- Closest Hydrogeological Data
- Oil, gas or related wells



SITE NAME: James Donlon Blvd. Extension Project  
 ADDRESS: SUZANNE DR  
 Pittsburg CA 94565  
 LAT/LONG: 37.9848 / 121.8829

CLIENT: RBF Consulting  
 CONTACT: Wesley  
 INQUIRY #: 3410882.1s  
 DATE: September 14, 2012 12:58 pm

# GEOCHECK® - PHYSICAL SETTING SOURCE MAP FINDINGS

Map ID  
Direction  
Distance

Database      EDR ID Number

**1**  
**South**  
**1/2 - 1 Mile**

**OIL\_GAS      CAOG80000202296**

Districtnu:	6	Apinumber:	01300272
Activewell:	N	Well type:	DG
Wellsymbol:	AB	Confidenti:	Not Reported
Operatorna:	Brazos Oil & Gas Co.		
Wellnumber:	1	Leasename:	Edna H. Thomas, et al
Blmwell:	Not Reported	Countyname:	Contra Costa
Fieldname:	Not Reported		
Areaname:	Not Reported		
Section :	32	Township:	2N
Range:	1E	Basemeri:	MD
Elevation:	Not Reported		
Locationde:	Not Reported		
Latitude83:	37.973892		
Longitude8:	-121.881639		
Gissourcec:	HUD		
Comments:	Not Reported		
Operatorco:	00910	Cacountyco:	013
Fieldcode:	000	Areacode:	00
Td:	9803		
Site id:	CAOG80000202296		

**2**  
**WSW**  
**1/2 - 1 Mile**

**OIL\_GAS      CAOG80000202338**

Districtnu:	6	Apinumber:	01320064
Activewell:	N	Well type:	DG
Wellsymbol:	AB	Confidenti:	Not Reported
Operatorna:	Hickerson Oil Co.		
Wellnumber:	1	Leasename:	Thomas
Blmwell:	Not Reported	Countyname:	Contra Costa
Fieldname:	Not Reported		
Areaname:	Not Reported		
Section :	31	Township:	2N
Range:	1E	Basemeri:	MD
Elevation:	Not Reported		
Locationde:	Not Reported		
Latitude83:	37.980222		
Longitude8:	-121.898979		
Gissourcec:	HUD		
Comments:	Not Reported		
Operatorco:	H4300	Cacountyco:	013
Fieldcode:	000	Areacode:	00
Td:	7680		
Site id:	CAOG80000202338		

# GEOCHECK® - PHYSICAL SETTING SOURCE MAP FINDINGS RADON

## AREA RADON INFORMATION

State Database: CA Radon

### Radon Test Results

Zipcode	Num Tests	> 4 pCi/L
94565	29	2

Federal EPA Radon Zone for CONTRA COSTA County: 2

- Note: Zone 1 indoor average level > 4 pCi/L.  
 : Zone 2 indoor average level  $\geq$  2 pCi/L and  $\leq$  4 pCi/L.  
 : Zone 3 indoor average level < 2 pCi/L.

---

Federal Area Radon Information for Zip Code: 94565

Number of sites tested: 4

Area	Average Activity	% <4 pCi/L	% 4-20 pCi/L	% >20 pCi/L
Living Area - 1st Floor	1.375 pCi/L	100%	0%	0%
Living Area - 2nd Floor	Not Reported	Not Reported	Not Reported	Not Reported
Basement	Not Reported	Not Reported	Not Reported	Not Reported

# PHYSICAL SETTING SOURCE RECORDS SEARCHED

## TOPOGRAPHIC INFORMATION

### USGS 7.5' Digital Elevation Model (DEM)

Source: United States Geologic Survey

EDR acquired the USGS 7.5' Digital Elevation Model in 2002 and updated it in 2006. The 7.5 minute DEM corresponds to the USGS 1:24,000- and 1:25,000-scale topographic quadrangle maps. The DEM provides elevation data with consistent elevation units and projection.

### Scanned Digital USGS 7.5' Topographic Map (DRG)

Source: United States Geologic Survey

A digital raster graphic (DRG) is a scanned image of a U.S. Geological Survey topographic map. The map images are made by scanning published paper maps on high-resolution scanners. The raster image is georeferenced and fit to the Universal Transverse Mercator (UTM) projection.

## HYDROLOGIC INFORMATION

**Flood Zone Data:** This data, available in select counties across the country, was obtained by EDR in 2003 & 2011 from the Federal Emergency Management Agency (FEMA). Data depicts 100-year and 500-year flood zones as defined by FEMA.

**NWI:** National Wetlands Inventory. This data, available in select counties across the country, was obtained by EDR in 2002 and 2005 from the U.S. Fish and Wildlife Service.

## HYDROGEOLOGIC INFORMATION

### AQUIFLOW<sup>R</sup> Information System

Source: EDR proprietary database of groundwater flow information

EDR has developed the AQUIFLOW Information System (AIS) to provide data on the general direction of groundwater flow at specific points. EDR has reviewed reports submitted to regulatory authorities at select sites and has extracted the date of the report, hydrogeologically determined groundwater flow direction and depth to water table information.

## GEOLOGIC INFORMATION

### Geologic Age and Rock Stratigraphic Unit

Source: P.G. Schruben, R.E. Arndt and W.J. Bawiec, Geology of the Conterminous U.S. at 1:2,500,000 Scale - A digital representation of the 1974 P.B. King and H.M. Beikman Map, USGS Digital Data Series DDS - 11 (1994).

### STATSGO: State Soil Geographic Database

Source: Department of Agriculture, Natural Resources Conservation Services

The U.S. Department of Agriculture's (USDA) Natural Resources Conservation Service (NRCS) leads the national Conservation Soil Survey (NCSS) and is responsible for collecting, storing, maintaining and distributing soil survey information for privately owned lands in the United States. A soil map in a soil survey is a representation of soil patterns in a landscape. Soil maps for STATSGO are compiled by generalizing more detailed (SSURGO) soil survey maps.

### SSURGO: Soil Survey Geographic Database

Source: Department of Agriculture, Natural Resources Conservation Services (NRCS)

Telephone: 800-672-5559

SSURGO is the most detailed level of mapping done by the Natural Resources Conservation Services, mapping scales generally range from 1:12,000 to 1:63,360. Field mapping methods using national standards are used to construct the soil maps in the Soil Survey Geographic (SSURGO) database. SSURGO digitizing duplicates the original soil survey maps. This level of mapping is designed for use by landowners, townships and county natural resource planning and management.

# PHYSICAL SETTING SOURCE RECORDS SEARCHED

## LOCAL / REGIONAL WATER AGENCY RECORDS

### FEDERAL WATER WELLS

#### PWS: Public Water Systems

Source: EPA/Office of Drinking Water

Telephone: 202-564-3750

Public Water System data from the Federal Reporting Data System. A PWS is any water system which provides water to at least 25 people for at least 60 days annually. PWSs provide water from wells, rivers and other sources.

#### PWS ENF: Public Water Systems Violation and Enforcement Data

Source: EPA/Office of Drinking Water

Telephone: 202-564-3750

Violation and Enforcement data for Public Water Systems from the Safe Drinking Water Information System (SDWIS) after August 1995. Prior to August 1995, the data came from the Federal Reporting Data System (FRDS).

#### USGS Water Wells: USGS National Water Inventory System (NWIS)

This database contains descriptive information on sites where the USGS collects or has collected data on surface water and/or groundwater. The groundwater data includes information on wells, springs, and other sources of groundwater.

### STATE RECORDS

#### Water Well Database

Source: Department of Water Resources

Telephone: 916-651-9648

#### California Drinking Water Quality Database

Source: Department of Health Services

Telephone: 916-324-2319

The database includes all drinking water compliance and special studies monitoring for the state of California since 1984. It consists of over 3,200,000 individual analyses along with well and water system information.

## OTHER STATE DATABASE INFORMATION

#### California Oil and Gas Well Locations

Source: Department of Conservation

Telephone: 916-323-1779

Oil and Gas well locations in the state.

### RADON

#### State Database: CA Radon

Source: Department of Health Services

Telephone: 916-324-2208

Radon Database for California

#### Area Radon Information

Source: USGS

Telephone: 703-356-4020

The National Radon Database has been developed by the U.S. Environmental Protection Agency (USEPA) and is a compilation of the EPA/State Residential Radon Survey and the National Residential Radon Survey. The study covers the years 1986 - 1992. Where necessary data has been supplemented by information collected at private sources such as universities and research institutions.

#### EPA Radon Zones

Source: EPA

Telephone: 703-356-4020

Sections 307 & 309 of IRAA directed EPA to list and identify areas of U.S. with the potential for elevated indoor radon levels.

## PHYSICAL SETTING SOURCE RECORDS SEARCHED

### OTHER

Airport Landing Facilities: Private and public use landing facilities  
Source: Federal Aviation Administration, 800-457-6656

Epicenters: World earthquake epicenters, Richter 5 or greater  
Source: Department of Commerce, National Oceanic and Atmospheric Administration

California Earthquake Fault Lines: The fault lines displayed on EDR's Topographic map are digitized quaternary fault lines, prepared in 1975 by the United State Geological Survey. Additional information (also from 1975) regarding activity at specific fault lines comes from California's Preliminary Fault Activity Map prepared by the California Division of Mines and Geology.

### STREET AND ADDRESS INFORMATION

© 2010 Tele Atlas North America, Inc. All rights reserved. This material is proprietary and the subject of copyright protection and other intellectual property rights owned by or licensed to Tele Atlas North America, Inc. The use of this material is subject to the terms of a license agreement. You will be held liable for any unauthorized copying or disclosure of this material.



Appendix F.2

**Department of Toxic Substances Control  
EnviroStor GBF/Pittsburg Dumps**

DEPARTMENT OF TOXIC SUBSTANCES CONTROL  
**ENVIROSTOR**

**GBF / PITTSBURG DUMPS (07490038)**

[SIGN UP FOR EMAIL ALERTS](#)

SOMERVILLE RD & JAMES DONLON BLVD  
 ANTIOCH, CA 94509  
 CONTRA COSTA COUNTY  
**SITE TYPE:** STATE RESPONSE OR NPL

**PROJECT MANAGER:**  
**SUPERVISOR:**  
**OFFICE:**  
**PUBLIC PARTICIPATION SPECIALIST:**  
**PRESS CONTACT:**

[JONATHAN LARGENT](#)  
[DANIEL MURPHY](#)  
[CLEANUP BERKELEY](#)  
[RICHARD PERRY](#)  
[JEANNE GARCIA](#)

Site Information

**CLEANUP STATUS**  
**ACTIVE AS OF 1/1/1988**

**SITE TYPE:** STATE RESPONSE OR NPL  
**NATIONAL PRIORITIES LIST:** DELISTED

**ACRES:** 88 ACRES

**APN:** 076-021-016

**CLEANUP OVERSIGHT AGENCIES:**  
 CONTRA COSTA COUNTY  
 INTEGRATED WASTE MANAGEMENT BOARD  
 RWQCB 5S - CENTRAL VALLEY  
 DTSC - SITE CLEANUP PROGRAM - **LEAD**  
 US EPA

**ENVIROSTOR ID:** 07490038  
**SITE CODE:** 200041

**SPECIAL PROGRAM:** RESPONSIBLE PARTY

**FUNDING:** 11

**ASSEMBLY DISTRICT:** 07

**SENATE DISTRICT:** 07

Regulatory Profile

**PAST USE(S) THAT CAUSED CONTAMINATION**  
 LANDFILL - CONSTRUCTION, LANDFILL - DOMESTIC, LANDFILL - HAZARDOUS WASTE

**POTENTIAL CONTAMINANTS OF CONCERN**

[METALS](#)

[OTHER](#)

[PHENOL](#)

[VOLATILE ORGANICS \(8260B VOCS\)](#)

**POTENTIAL MEDIA AFFECTED**

OTHER GROUNDWATER AFFECTED (USES OTHER THAN DRINKING WATER), SOIL

Site History

The site consists of two contiguous landfills, the 25-acre Pittsburg Landfill to the west and the larger 63-acre GBF Landfill to the east. The Pittsburg landfill operated as a municipal dumpsite since 1946. The GBF landfill operated as a municipal dumpsite since 1960. Both landfills were consolidated in 1987. Municipal waste was accepted until 1992. From 1960 to 1974, Industrial Tank, Inc. operated a Class I landfill and used ten ponds for the evaporation and percolation of hazardous wastes, on the GBF landfill. Among the wastes known to be disposed onsite were beryllium metal, sulphinated tars, industrial solvents, waste oils, acids, and medical waste. In 1974, the Central Valley RWQCB ordered the site to cease operating as a Class I landfill and that all liquid hazardous wastes be removed from the site. The residues and sludges from the ten ponds and the buried hazardous wastes still remain onsite. Volatile organic compounds, industrial solvents, and trace metals have been found in the groundwater. On February 2, 1992, U.S. EPA proposed this site onto the National Priority List. To date, the listing has not been finalized. In January 2001, the site was purchased by GBF Holdings, LLC. On October 21, 2010 the U.S. EPA decided to de-propose the site from the National Priority List because of its confidence in both the past and ongoing oversight that DTSC has conducted at the site and DTSC's assurance that Superfund Program involvement is not necessary for the cleanup work to proceed. This decision was published in the October 21, 2010 Federal Register.

Future Activities

**NOTE: THE DUE DATES OF FUTURE ACTIVITIES ARE SUBJECT TO CHANGE BASED ON THE PROGRESS OF CURRENTLY SCHEDULED ACTIVITIES**

<a href="#">DOCUMENT TYPE</a>	<a href="#">DUE DATE</a>
Remedial Investigation Report	2013
CEQA - Notice of Exemption	2014
Design/Implementation Workplan	2015
5 Year Review Reports	2015
Remedial Action Completion Report	2016
Operations and Maintenance Plan	2017
Certification	2021

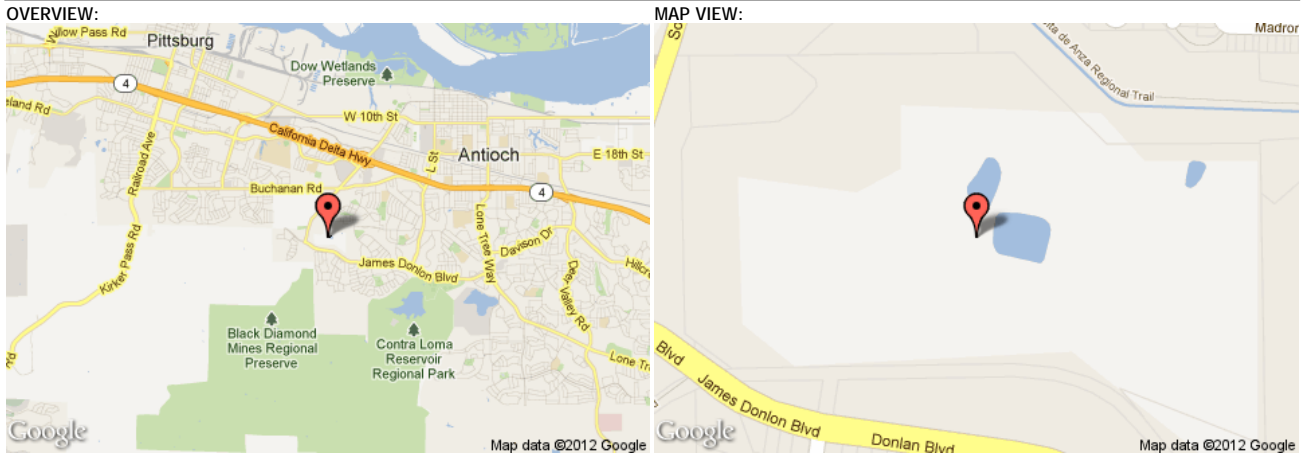
Completed Activities

<a href="#">DOCUMENT TYPE</a>	<a href="#">DATE COMPLETED</a>	<a href="#">COMMENTS</a>
<a href="#">VIEW DOCS</a> Site Characterization Workplan	9/28/2012	
<a href="#">VIEW DOCS</a> Long Term Monitoring Report	8/27/2012	
<a href="#">VIEW DOCS</a> Monitoring Well Installation report	8/27/2012	
<a href="#">VIEW DOCS</a> Correspondence	8/13/2012	
<a href="#">VIEW DOCS</a> Long Term Monitoring Report	5/25/2012	
<a href="#">VIEW DOCS</a> Well Installation Workplan	5/18/2012	
<a href="#">VIEW DOCS</a> Site Characterization Report	4/25/2012	
<a href="#">VIEW DOCS</a> Long Term Monitoring Report	4/9/2012	
<a href="#">VIEW DOCS</a> Fieldwork	3/28/2012	field work completed
<a href="#">VIEW DOCS</a> Technical Report	3/6/2012	
<a href="#">VIEW DOCS</a> Operations and Maintenance Plan Amendment	3/5/2012	
<a href="#">VIEW DOCS</a> Fieldwork	2/10/2012	fieldwork completed and report submitted to DTSC
<a href="#">VIEW DOCS</a> Technical Report	12/8/2011	
<a href="#">VIEW DOCS</a> Pilot Study/Treatability Workplan	11/14/2011	
<a href="#">VIEW DOCS</a> Long Term Monitoring Report	10/12/2011	
<a href="#">VIEW DOCS</a> Well Abandonment Report	9/21/2011	
<a href="#">VIEW DOCS</a> Annual Oversight Cost Estimate	8/8/2011	
<a href="#">VIEW DOCS</a> Site Characterization Workplan	7/8/2011	


<a href="#">VIEW DOCS</a>	Pilot/Treatability Study Report	7/5/2011	
<a href="#">VIEW DOCS</a>	Site Characterization Report	6/3/2011	report completed, additional work required
<a href="#">VIEW DOCS</a>	Monitoring Report	5/23/2011	
<a href="#">VIEW DOCS</a>	Operations and Maintenance Plan Amendment	5/3/2011	DTSC approved with modifications
<a href="#">VIEW DOCS</a>	Long Term Monitoring Report	4/20/2011	
<a href="#">VIEW DOCS</a>	Work Notice	1/13/2011	
<a href="#">VIEW DOCS</a>	Site Characterization Report	11/29/2010	
<a href="#">VIEW DOCS</a>	Site Characterization Workplan	11/23/2010	
<a href="#">VIEW DOCS</a>	Monitoring Report	11/23/2010	
<a href="#">VIEW DOCS</a>	Land Use Restriction - Site Inspection/Visit	11/17/2010	site inspection report completed. Site is in compliance with deed restriction.
<a href="#">VIEW DOCS</a>	Pilot Study/Treatability Workplan	11/16/2010	
<a href="#">VIEW DOCS</a>	Long Term Monitoring Report	9/3/2010	
<a href="#">VIEW DOCS</a>	Public Notice	8/25/2010	
<a href="#">VIEW DOCS</a>	Long Term Monitoring Report	8/2/2010	
<a href="#">VIEW DOCS</a>	5 Year Review Reports	7/29/2010	
	Fieldwork	1/31/2010	Soil Vapor field work completed.
<a href="#">VIEW DOCS</a>	Site Characterization Workplan	10/13/2009	
<a href="#">VIEW DOCS</a>	Annual Oversight Cost Estimate	10/8/2009	
<a href="#">VIEW DOCS</a>	Long Term Monitoring Report	9/28/2009	DTSC staff and Amy Wilson of TRC Companies met and conducted a site inspection on May 27, 2009. Weather conditions were sunny and clear. The cap was observed to be in generally good condition. A modification to the flue stack of gas extraction plant was observed. In September and October of 2008 the flue stack was replaced with a smaller diameter stack. The gas extraction plant was 20 years old and functioning unreliably. The original stack was too large to efficiently handle the lower methane concentrations that have developed over time. The new stack is sized in smaller diameter, based on flow rate and gas quality, and the system has been operating much more reliably as a result. The Local Enforcement Agency (LEA) for the California Integrated Waste Management Board (CIWMB) the Contra Costa County Health Department, oversaw the replacement. There was no evidence of any activities prohibited by the Deed Restriction.
<a href="#">VIEW DOCS</a>	Land Use Restriction - Site Inspection/Visit	6/16/2009	2008 the flue stack was replaced with a smaller diameter stack. The gas extraction plant was 20 years old and functioning unreliably. The original stack was too large to efficiently handle the lower methane concentrations that have developed over time. The new stack is sized in smaller diameter, based on flow rate and gas quality, and the system has been operating much more reliably as a result. The Local Enforcement Agency (LEA) for the California Integrated Waste Management Board (CIWMB) the Contra Costa County Health Department, oversaw the replacement. There was no evidence of any activities prohibited by the Deed Restriction.
<a href="#">VIEW DOCS</a>	Long Term Monitoring Report	4/21/2009	Groundwater concentrations are consistent with historical results.
<a href="#">VIEW DOCS</a>	Operations and Maintenance Plan	12/11/2008	Operations and Maintenance Manual Update for the groundwater remediation system was approved. Due to corrosion of the welds in bioreactor tanks, the tanks were removed from the site and two 1,000-pound carbon vessels were installed at the Site to treat the groundwater.
<a href="#">VIEW DOCS</a>	Request for Modifications to Groundwater Monitoring Program	12/11/2008	DTSC approved eliminating quarterly monitoring of VOCs in 7 monitoring wells and water levels measurements in 49 wells.
<a href="#">VIEW DOCS</a>	Remedial Action Plan Amendment	12/1/2008	ESD was approved for modifying the existing groundwater treatment system at the GBF landfill from bioreactor tanks to carbon filtration.
<a href="#">VIEW DOCS</a>	CEQA - Notice of Exemption	11/26/2008	Notice of exemption was prepared for the modifying the existing groundwater treatment system.
<a href="#">VIEW DOCS</a>	5 Year Review Workplan	11/4/2008	The five-year review will focus on evaluating the performance of the existing groundwater extraction and treatment system and its effectiveness towards achieving remedial action objectives.
<a href="#">VIEW DOCS</a>	Fact Sheets	10/20/2008	Fact sheet for the Explanation of Significant Differences for the modification of groundwater treatment system.
<a href="#">VIEW DOCS</a>	Public Notice	10/20/2008	Public Notice for Explanation of Significant Differences Explanation for the modification of groundwater treatment system.
<a href="#">VIEW DOCS</a>	Response to Complaint for Penalty	9/29/2008	Respondent discontinued the groundwater extraction and treatment (GWET) system at the Site and replaced the bioreactor tanks with liquid phase granular activated carbon without the Department's prior written authorization. Respondent contends that prior written authorization was not required. DTSC and GBF Holdings entered into a Consent Order regarding violation.
<a href="#">VIEW DOCS</a>	Operations and Maintenance Report	8/19/2008	Groundwater concentrations are consistent with historical results.
<a href="#">VIEW DOCS</a>	Land Use Restriction - Site Inspection/Visit	7/25/2008	
<a href="#">VIEW DOCS</a>	Fieldwork	5/30/2008	
<a href="#">VIEW DOCS</a>	Operations and Maintenance Report	3/11/2008	Groundwater concentrations are consistent with historical results.
<a href="#">VIEW DOCS</a>	Technical Workplan	3/3/2008	To supplement existing data on contaminants of concern (COCs) and MNA parameters, DTSC approved two additional testing protocols at select wells: phospholipid fatty acids (PLFA) analysis and compound specific isotope analysis (CSIA).
	Fieldwork	2/6/2008	
	Fieldwork	11/5/2007	
<a href="#">VIEW DOCS</a>	Operations and Maintenance Report	9/19/2007	Results from groundwater monitoring indicate downgradient concentrations increasing in certain wells.
	Fieldwork	7/23/2007	
<a href="#">VIEW DOCS</a>	Land Use Restriction - Site Inspection/Visit	7/13/2007	No problems noted during the site inspection.
<a href="#">VIEW DOCS</a>	Operations and Maintenance Report	4/27/2007	Results from groundwater monitoring indicate downgradient concentrations increasing in certain wells.
	Fieldwork	4/23/2007	
<a href="#">VIEW DOCS</a>	Feasibility Study Workplan	4/12/2007	Workplan to conduct aquifer test, tracer test and Injection test approved.
	Fieldwork	1/30/2007	Fieldwork completed.
<a href="#">VIEW DOCS</a>	Technical Report	1/24/2007	Remedial Action Plan Technical Scope and Schedule approved to assist in finalizing the Phase 2 remedy.
	Fieldwork	10/30/2006	Fieldwork completed.
<a href="#">VIEW DOCS</a>	Operations and Maintenance Report	10/3/2006	Results from groundwater monitoring indicate downgradient concentrations increasing in certain wells.
	Fieldwork	8/1/2006	Groundwater monitoring completed by RP.
	Fieldwork	5/22/2006	Completed groundwater monitoring.
<a href="#">VIEW DOCS</a>	Operations and Maintenance Report	3/13/2006	Results from groundwater monitoring indicate downgradient concentrations stable or increasing in certain wells.
	Fieldwork	1/27/2006	Quarterly groundwater monitoring completed by TRC.
<a href="#">VIEW DOCS</a>	Operations and Maintenance Report	1/1/2006	Groundwater monitoring report for 7/1/05-12/31/05.
<a href="#">VIEW DOCS</a>	Operations and Maintenance Report	7/15/2005	Groundwater monitoring report for 1/1/05-6/30/05.
<a href="#">VIEW DOCS</a>	Operations and Maintenance Report	6/6/2005	Groundwater monitoring report for 7/1/2004-12/31/2004.
<a href="#">VIEW DOCS</a>	Remedial Action Completion Report	10/20/2004	Phase 1 groundwater extraction and treatment system installation completed.
<a href="#">VIEW DOCS</a>	Operations and Maintenance Manual	8/31/2004	Operations and Maintenance Manual for Phase 1 Groundwater Extraction and Treatment System.
<a href="#">VIEW DOCS</a>	Operations and Maintenance Report	7/15/2004	Groundwater monitoring report for 1/1/04-6/30/04.
<a href="#">VIEW DOCS</a>	Operations and Maintenance Report	1/15/2004	Groundwater monitoring report for July through December 2003.
<a href="#">VIEW DOCS</a>	Land Use Restriction	9/16/2003	Record a deed restriction, prohibiting use of the site for residences, a hospital or hospice, school, day care center, park or playground.
<a href="#">VIEW DOCS</a>	Operations and Maintenance Report	7/15/2003	Groundwater monitoring report for 1/1/03-6/30/03.

<a href="#">VIEW DOCS</a>	Operations and Maintenance Report	1/14/2003	Groundwater monitoring report for 7/1/02-12/31/02.
<a href="#">VIEW DOCS</a>	Remedial Action Completion Report	10/28/2002	Completed installation of the landfill cap and the gas collection system. Its composition includes a low permeability geosynthetic or soil clay layer to minimize rainwater infiltration. The gas system collects volatile organic compounds and destroys them in an on-site flare.
<a href="#">VIEW DOCS</a>	Design/Implementation Workplan	8/9/2002	DTSC approved the Phase 1 Remedial Design and Implementation Plan for installation of a groundwater extraction and treatment system next to the landfill.
<a href="#">VIEW DOCS</a>	Public Participation Plan / Community Relations Plan	8/1/2002	Public participation activities include updating the community profile and public participation plan, community updates and work notifications as appropriate, calls to key contacts, maintenance of the community information line, and maintenance of the information repositories.
<a href="#">VIEW DOCS</a>	Operations and Maintenance Report	7/12/2002	Groundwater monitoring report for 1/1/02-6/30/02.
<a href="#">VIEW DOCS</a>	Operations and Maintenance Plan	4/18/2002	Plan for long-term monitoring of surface and ground water.
<a href="#">VIEW DOCS</a>	Addendum 1 and Final Closure and Post-Closure Maintenance Plan	1/18/2002	Addendum which includes the justification for the use of geosynthetic clay liner, Portland cement concrete pavement and asphaltic concrete pavement as alternatives to the prescriptive standard cover for the landfill cap.
<a href="#">VIEW DOCS</a>	Technical Report	9/1/2001	
<a href="#">VIEW DOCS</a>	Consent Order	7/13/2001	Signed a Consent Order with the new owner, GBF Holdings, LLC, to complete the remedial design and implement the RAP.
<a href="#">VIEW DOCS</a>	Remedial Action Plan	6/16/1997	Approved a Remedial Action Plan (RAP) requiring groundwater extraction and treatment systems both near the landfill and at the furthest extent of the plume. The RAP also required implementation of the Final Closure and Post-Closure Maintenance Plans for the Class III municipal landfill (which included capping the landfill) and a deed restriction.
<a href="#">VIEW DOCS</a>	Fact Sheets	10/23/1996	Fact Sheet announces the start of a public comment period and a public meeting on November 13.
<a href="#">VIEW DOCS</a>	Remedial Investigation / Feasibility Study	11/8/1995	DTSC approved the Remedial Investigation, Risk Assessment, and Feasibility Study Reports. The analysis found that the groundwater plume extended more than 2000 feet from the site. The groundwater contamination consisted mainly of dichloropropane (up to 5,400 ppb), tetrachloroethylene (up to 330 ppb) and trichloroethylene (up to 660 ppb). The solvent plume has two lobes, with one lobe extending under residential housing northeast of the Site, and the other lobe extending under the undeveloped land northeast of the Site.
<a href="#">VIEW DOCS</a>	Human Health Risk Assessment Report	5/15/1995	Addendum to the Baseline Risk Assessment Report indicates that groundwater near the landfill poses an unacceptable risk to potential future users.
<a href="#">VIEW DOCS</a>	Remedial Investigation Report	3/27/1995	Supplemental Remedial Investigation Report.
<a href="#">VIEW DOCS</a>	Human Health Risk Assessment Report	3/31/1994	
<a href="#">VIEW DOCS</a>	Fact Sheets	12/1/1993	Fact Sheet provides an update of recent activities and next steps.
<a href="#">VIEW DOCS</a>	Amendment - Order/Agreement	7/28/1993	Issued a Second Amended Remedial Action Order and Imminent and/or Substantial Endangerment Determination and Order, Docket No. HSA 87/88-012A, to the responsible parties which required the installation of a cap and gas collection system which is part of the landfill closure and which required installation of a groundwater extraction and treatment system as an interim remedial measure.
<a href="#">VIEW DOCS</a>	Fact Sheets	5/1/1989	Fact Sheet provided an update of the current and upcoming activities at the site.
<a href="#">VIEW DOCS</a>	Amendment - Order/Agreement	6/6/1988	Amendment to RAO Docket No. HSA 87/88-012 to add additional generators of hazardous waste.
<a href="#">VIEW DOCS</a>	Scoping Document and Preliminary Public Health and Environmental Evaluation	5/11/1988	Scoping Document
<a href="#">VIEW DOCS</a>	*Site Inspection (SI) Report	11/10/1987	Inspection conducted jointly by DHS (predecessor to DTSC), County Health Department and BAAQMD, to investigate subsurface vapor migration to nearby residential area. No high levels of methane or other gases found near the homes. Therefore, concluded that no threat to public health from indoor air.
<a href="#">VIEW DOCS</a>	Unilateral Order (I/SE, RAO, CAO, EPA AO)	9/25/1987	Remedial Action Order issued to owners, operators, disposers of waste to landfill, to remediate the site.
<a href="#">VIEW DOCS</a>	Preliminary Assessment Report	7/6/1987	Preliminary Assessment recommended that the site be placed on the Bond Expenditure Plan, due to a high probability of public health exposure.
<a href="#">VIEW DOCS</a>	* Discovery	1/4/1980	

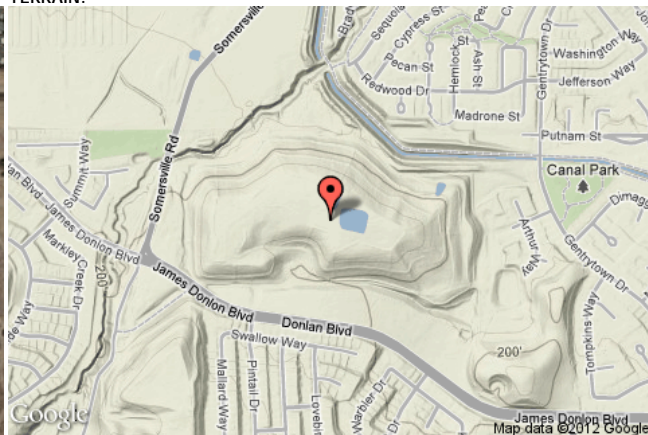
FOR AN INTERACTIVE MAP, CLICK ON AN IMAGE BELOW



SATELLITE:



TERRAIN:



[Conditions of Use](#) | [Privacy Policy](#)

Copyright © 2007 Department of Toxic Substances Control

0.2148438 seconds